

Bald Hills Creek Flood Study

Volume 2 of 2

Flood Study Report Disclaimer

The Brisbane City Council (“Council”) has prepared this report as a general reference source only and has taken all reasonable measures to ensure that the material contained in this report is as accurate as possible at the time of publication. However, the Council makes no representation and gives no warranty about the accuracy, reliability, completeness or suitability for any particular purpose of the information and the user uses and relies upon the information in this report at its own sole risk and liability. Council is not liable for errors or omissions in this report. To the full extent that it is able to do so in law, the Council disclaims all liability, (including liability in negligence), for any loss, damage or costs, (including indirect and consequential loss and damage), caused by or arising from anyone using or relying on the information in this report for any purpose whatsoever.

Flood information and studies regarding the Brisbane City Council local government area are periodically reviewed and updated by the Council. Changes may be periodically made to the flood study information. These changes may or may not be incorporated in any new version of the flood study publication. It is the responsibility of the user to ensure that the report being referred to is the most current and that the information in such report is the most up-to-date information available.

This report is subject to copyright law. No part may be reproduced by any process except in accordance with the provisions of the Copyright Act 1968.





Bald Hills Creek Flood Study

Volume 2 of 2

Prepared by Cardno (Qld) Pty Ltd
Prepared for Brisbane City Council

June 2014



Ultimate Scenario – Design Event Maps

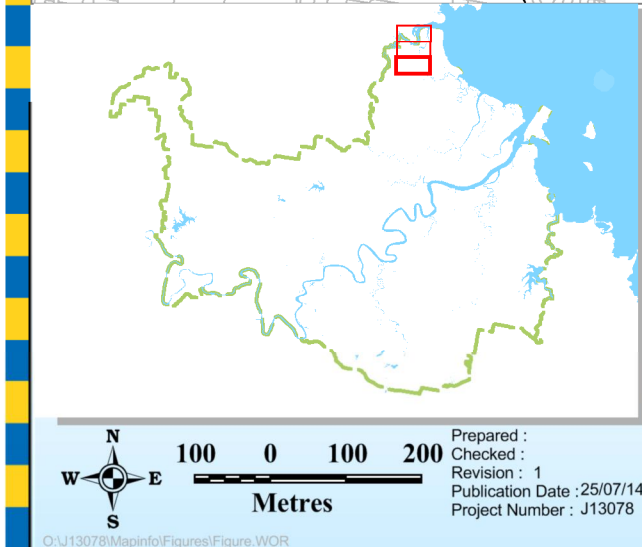
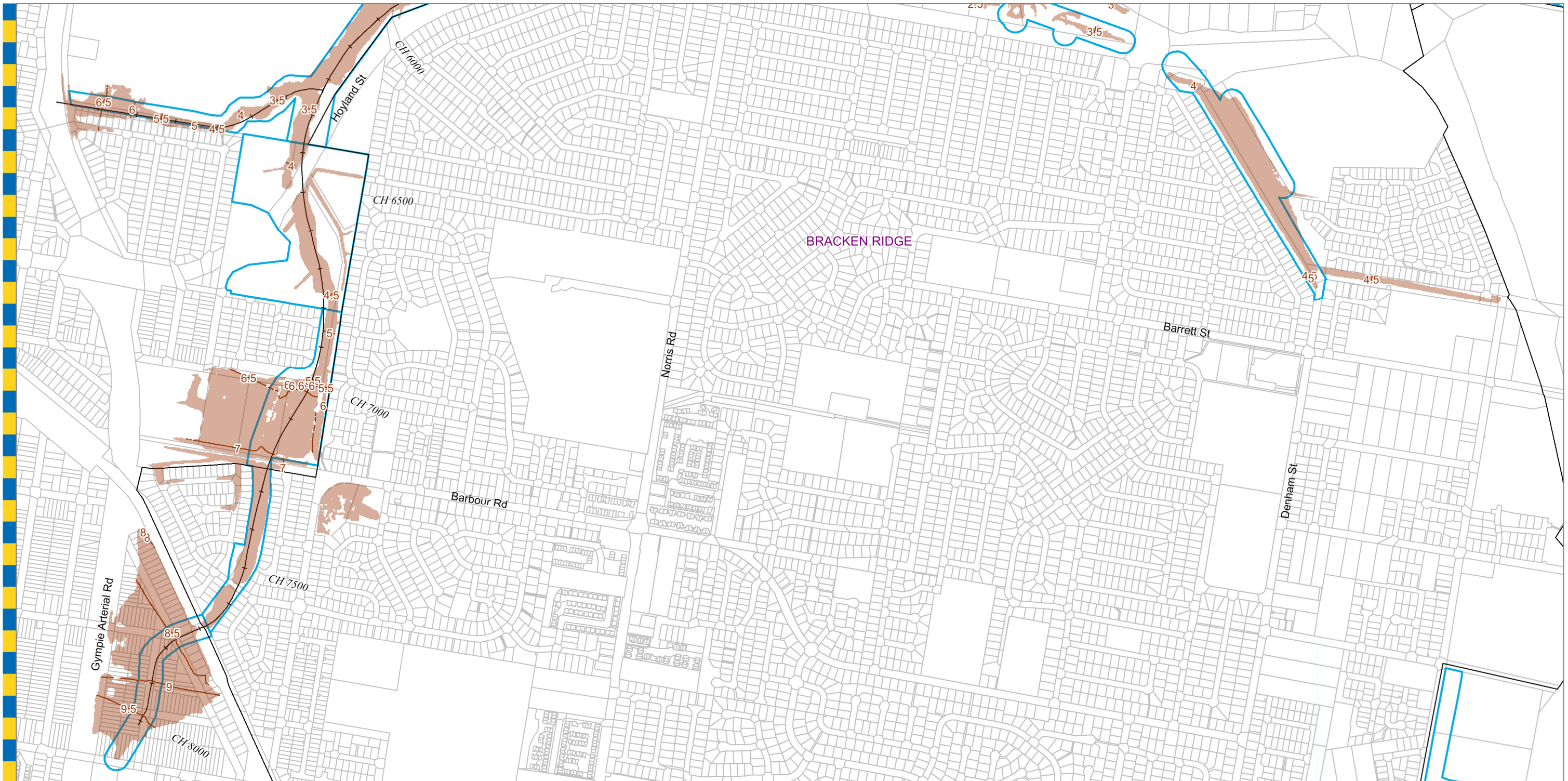
1. 50% AEP Water Level (Sheet 1 of 3)
2. 50% AEP Water Level (Sheet 2 of 3)
3. 50% AEP Water Level (Sheet 3 of 3)
4. 20% AEP Water Level (Sheet 1 of 3)
5. 20% AEP Water Level (Sheet 2 of 3)
6. 20% AEP Water Level (Sheet 3 of 3)
7. 10% AEP Water Level (Sheet 1 of 3)
8. 10% AEP Water Level (Sheet 2 of 3)
9. 10% AEP Water Level (Sheet 3 of 3)
10. 5% AEP Water Level (Sheet 1 of 3)
11. 5% AEP Water Level (Sheet 2 of 3)
12. 5% AEP Water Level (Sheet 3 of 3)
13. 2% AEP Water Level (Sheet 1 of 3)
14. 2% AEP Water Level (Sheet 2 of 3)
15. 2% AEP Water Level (Sheet 3 of 3)
16. 1% AEP Water Level (Sheet 1 of 3)
17. 1% AEP Water Level (Sheet 2 of 3)
18. 1% AEP Water Level (Sheet 3 of 3)
19. 50% AEP Water Depth (Sheet 1 of 3)
20. 50% AEP Water Depth (Sheet 2 of 3)
21. 50% AEP Water Depth (Sheet 3 of 3)
22. 20% AEP Water Depth (Sheet 1 of 3)
23. 20% AEP Water Depth (Sheet 2 of 3)
24. 20% AEP Water Depth (Sheet 3 of 3)
25. 10% AEP Water Depth (Sheet 1 of 3)
26. 10% AEP Water Depth (Sheet 2 of 3)
27. 10% AEP Water Depth (Sheet 3 of 3)
28. 5% AEP Water Depth (Sheet 1 of 3)
29. 5% AEP Water Depth (Sheet 2 of 3)
30. 5% AEP Water Depth (Sheet 3 of 3)
31. 2% AEP Water Depth (Sheet 1 of 3)
32. 2% AEP Water Depth (Sheet 2 of 3)
33. 2% AEP Water Depth (Sheet 3 of 3)
34. 1% AEP Water Depth (Sheet 1 of 3)
35. 1% AEP Water Depth (Sheet 2 of 3)
36. 1% AEP Water Depth (Sheet 3 of 3)

Ultimate Scenario – Extreme Event Maps

37. 0.5% AEP Water Level (Sheet 1 of 3)
38. 0.5% AEP Water Level (Sheet 2 of 3)
39. 0.5% AEP Water Level (Sheet 3 of 3)
40. 0.2% AEP Water Level (Sheet 1 of 3)
41. 0.2% AEP Water Level (Sheet 2 of 3)
42. 0.2% AEP Water Level (Sheet 3 of 3)

Existing Scenario – Flood Extent Maps

43. 50% AEP Flood Extent (Sheet 1 of 3)
44. 50% AEP Flood Extent (Sheet 2 of 3)
45. 50% AEP Flood Extent (Sheet 3 of 3)
46. 20% AEP Flood Extent (Sheet 1 of 3)
47. 20% AEP Flood Extent (Sheet 2 of 3)
48. 20% AEP Flood Extent (Sheet 3 of 3)
49. 10% AEP Flood Extent (Sheet 1 of 3)
50. 10% AEP Flood Extent (Sheet 2 of 3)
51. 10% AEP Flood Extent (Sheet 3 of 3)
52. 5% AEP Flood Extent (Sheet 1 of 3)
53. 5% AEP Flood Extent (Sheet 2 of 3)
54. 5% AEP Flood Extent (Sheet 3 of 3)
55. 2% AEP Flood Extent (Sheet 1 of 3)
56. 2% AEP Flood Extent (Sheet 2 of 3)
57. 2% AEP Flood Extent (Sheet 3 of 3)
58. 1% AEP Flood Extent (Sheet 1 of 3)
59. 1% AEP Flood Extent (Sheet 2 of 3)
60. 1% AEP Flood Extent (Sheet 3 of 3)
61. 0.5% AEP Flood Extent (Sheet 1 of 3)
62. 0.5% AEP Flood Extent (Sheet 2 of 3)
63. 0.5% AEP Flood Extent (Sheet 3 of 3)
64. 0.2% AEP Flood Extent (Sheet 1 of 3)
65. 0.2% AEP Flood Extent (Sheet 2 of 3)
66. 0.2% AEP Flood Extent (Sheet 3 of 3)
67. 0.05% AEP Flood Extent (Sheet 1 of 3)
68. 0.05% AEP Flood Extent (Sheet 2 of 3)
69. 0.05% AEP Flood Extent (Sheet 3 of 3)



Legend

- AMTD Line
- City Plan Waterway Corridors
- Water Level Contour Line (mAHD)
- Flood Inundation Extent

Prepared by Cardno (Qld) Pty Ltd for:
 Brisbane City Council
 City Projects Office
 GPO Box 1434
 Brisbane Qld 4001

For more information
 visit www.brisbane.qld.gov.au
 or call (07) 3403 8888

Prepared :
 Checked :
 Revision : 1
 Publication Date : 25/07/14
 Project Number : J13078

0:\13078\MapInfo\Figures\Figure.WOR

DATA INFORMATION
 The flood maps must be read in conjunction with the flood study report and interpreted by a qualified professional engineer. The flood maps are based on the best data available to Brisbane City Council ("Council") at the time the maps were developed. Council, and the copyright owners listed below, give no warranty in relation to the data (including accuracy, reliability, completeness, currency or suitability) presented in these maps and the user uses and relies upon the data in the maps at its own sole risk and liability. Council is not liable for errors or omissions in the flood maps. To the full extent that it is able to do so in law, the Council disclaims all liability (including without limitation, liability in negligence) for any loss, damage or costs (including indirect and consequential loss and damage), caused by or arising from anyone using or relying on the data contained in the flood maps for any purpose whatsoever.
 ©Brisbane City Council 2014 (Unless stated below)
 Cadastre © 2006 Department of Natural Resources and Mines 2009 NAVTEQ Street Data
 © 2008 NAVTEQ; 2007 Aerial Imagery ©2007 Furgu Spatial Solutions; 2005 Aerial Imagery ©2005 QASCO; 2005 Brisway © 2009 Melway Publishing; 2005 DigitalGlobe
 Quickbird Satellite Imagery © 2005 DigitalGlobe; 2002 Contours © 2002 AAMHatch



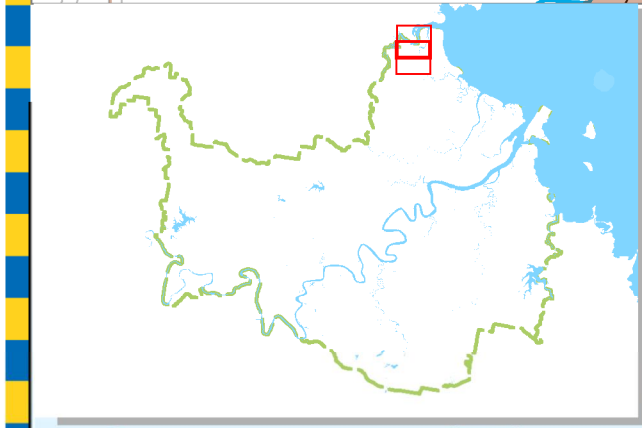
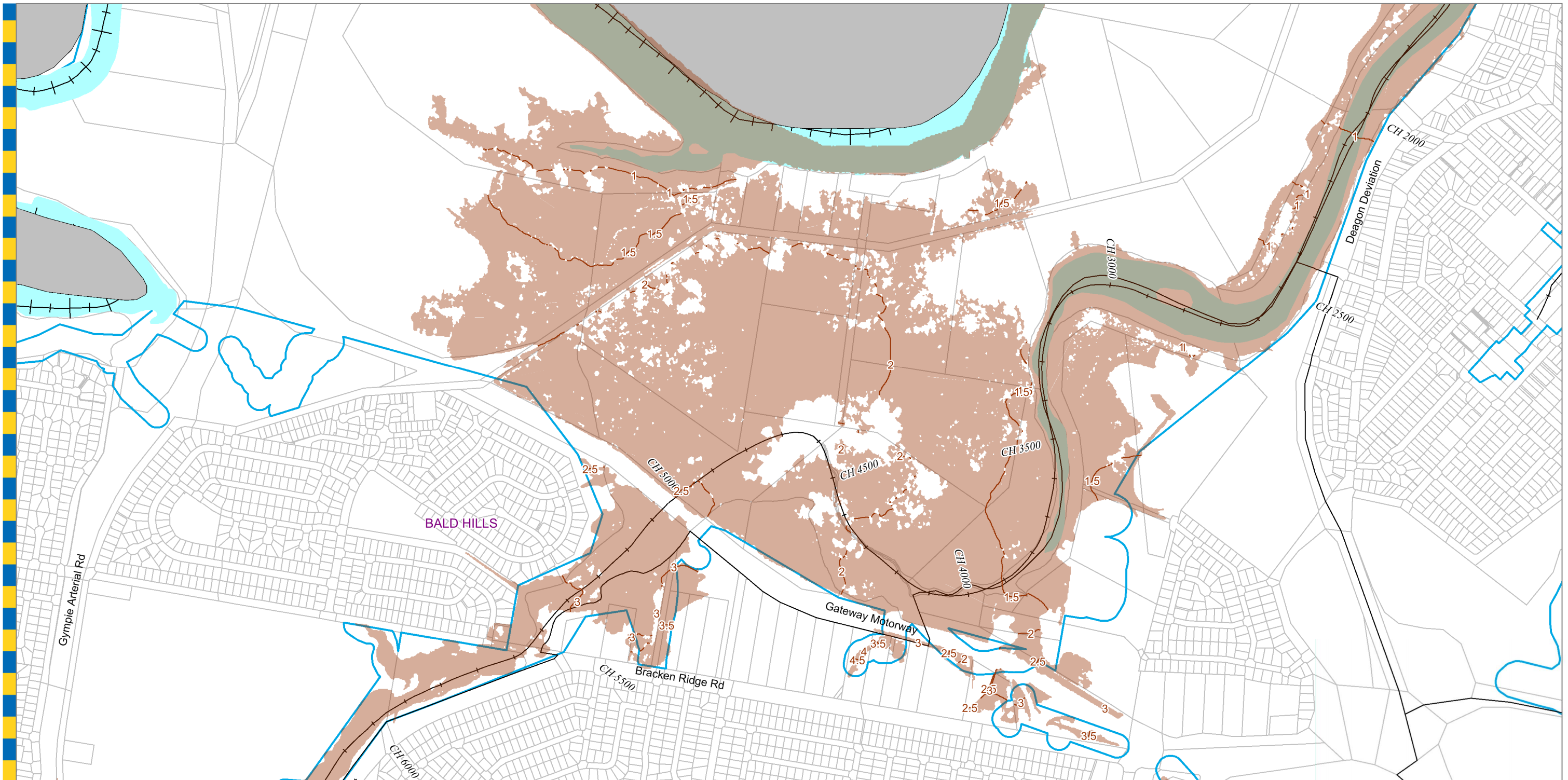
Dedicated to a better Brisbane

**Bald Hills Creek
 50% AEP Water Level Map**

Ultimate Scenario
 Figure 1

For Information Only - Not Council Policy

Figure 1



Legend

- AMTD Line
- City Plan Waterway Corridor
- Water Level Contour Line (mAHD)
- Flood Inundation Extent

DATA INFORMATION
 The flood maps must be read in conjunction with the flood study report and interpreted by a qualified professional engineer. The flood maps are based on the best data available to Brisbane City Council ("Council") at the time the maps were developed. Council, and the copyright owners listed below, give no warranty in relation to the data (including accuracy, reliability, completeness, currency or suitability) presented in these maps and the user uses and relies upon the data in the maps at its own sole risk and liability. Council is not liable for errors or omissions in the flood maps. To the full extent that it is able to do so in law, the Council disclaims all liability (including without limitation, liability in negligence) for any loss, damage or costs (including indirect and consequential loss and damage), caused by or arising from anyone using or relying on the data contained in the flood maps for any purpose whatsoever.
 ©Brisbane City Council 2014 (Unless stated below)
 Cadastre © 2006 Department of Natural Resources and Mines 2009 NAVTEQ Street Data © 2008 NAVTEQ; 2007 Aerial Imagery © 2007 Furgo Spatial Solutions; 2005 Aerial Imagery © 2005 QASCO; 2005 Brisway © 2009 Melway Publishing; 2005 DigitalGlobe Quickbird Satellite Imagery © 2005 DigitalGlobe; 2002 Contours © 2002 AAMHatch



Dedicated to a better Brisbane

**Bald Hills Creek
 50% AEP Water Level Map**

Ultimate Scenario
 Figure 2

For Information Only - Not Council Policy

Prepared by Cardno (Qld) Pty Ltd for:
 Brisbane City Council
 City Projects Office
 GPO Box 1434
 Brisbane Qld 4001

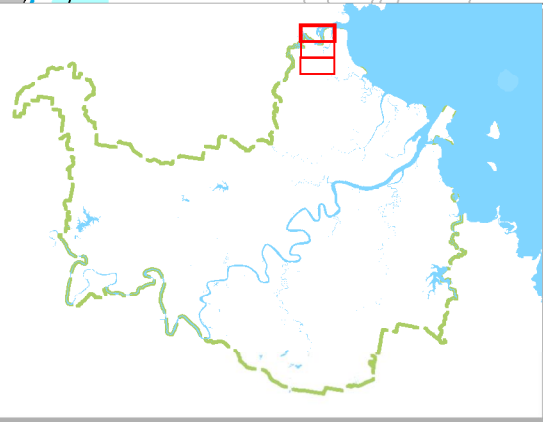
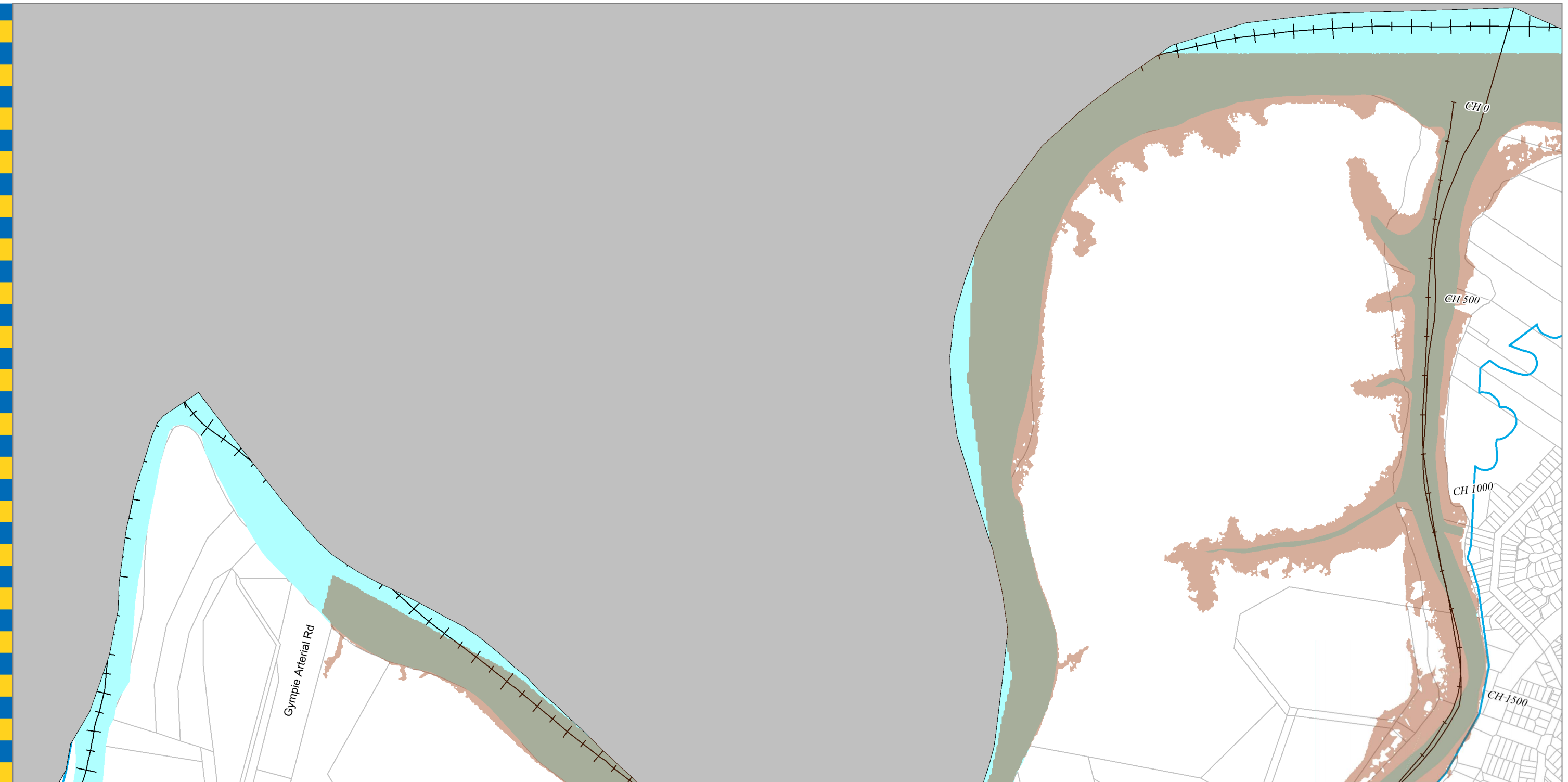
Prepared :
 Checked :
 Revision : 1
 Publication Date : 25/07/14
 Project Number : J13078

For more information
 visit www.brisbane.qld.gov.au
 or call (07) 3403 8888

Scale: 100 0 100 200 Metres

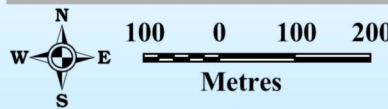
Compass rose showing North, South, East, West.

Figure 2



Legend

- AMTD Line
- City Plan Waterway Corridors
- Water Level Contour Line (mAHD)
- Flood Inundation Extent



Prepared :
 Checked :
 Revision : 0
 Publication Date : 20/06/14
 Project Number : J13078

Prepared by Cardno (Qld) Pty Ltd for:
 Brisbane City Council
 City Projects Office
 GPO Box 1434
 Brisbane Qld 4001

For more information
 visit www.brisbane.qld.gov.au
 or call (07) 3403 8888

DATA INFORMATION

The flood maps must be read in conjunction with the flood study report and interpreted by a qualified professional engineer. The flood maps are based on the best data available to Brisbane City Council ("Council") at the time the maps were developed. Council, and the copyright owners listed below, give no warranty in relation to the data (including accuracy, reliability, completeness, currency or suitability) presented in these maps and the user uses and relies upon the data in the maps at its own sole risk and liability. Council is not liable for errors or omissions in the flood maps. To the full extent that it is able to do so in law, the Council disclaims all liability (including without limitation, liability in negligence) for any loss, damage or costs (including indirect and consequential loss and damage), caused by or arising from anyone using or relying on the data contained in the flood maps for any purpose whatsoever.

©Brisbane City Council 2014 (Unless stated below)
 Cadastre © 2006 Department of Natural Resources and Mines 2009 NAVTEQ Street Data
 © 2008 NAVTEQ; 2007 Aerial Imagery ©2007 Furgo Spatial Solutions; 2005 Aerial Imagery ©2005 QASCO; 2005 Brisway © 2009 Melway Publishing; 2005 DigitalGlobe
 Quickbird Satellite Imagery © 2005 DigitalGlobe; 2002 Contours © 2002 AAMHatch

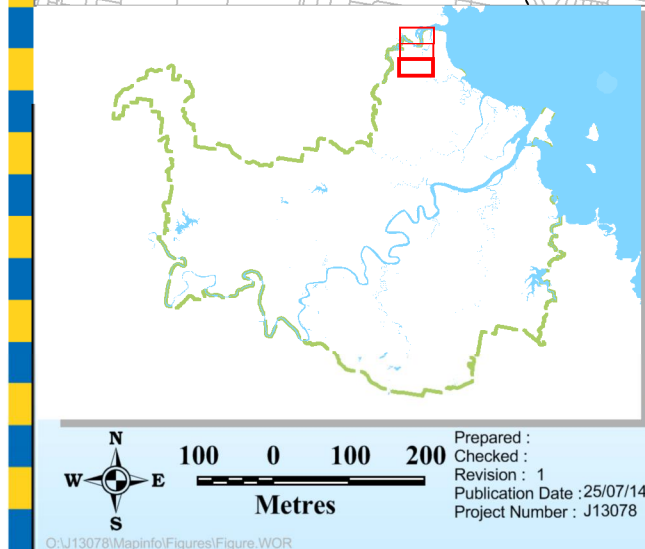
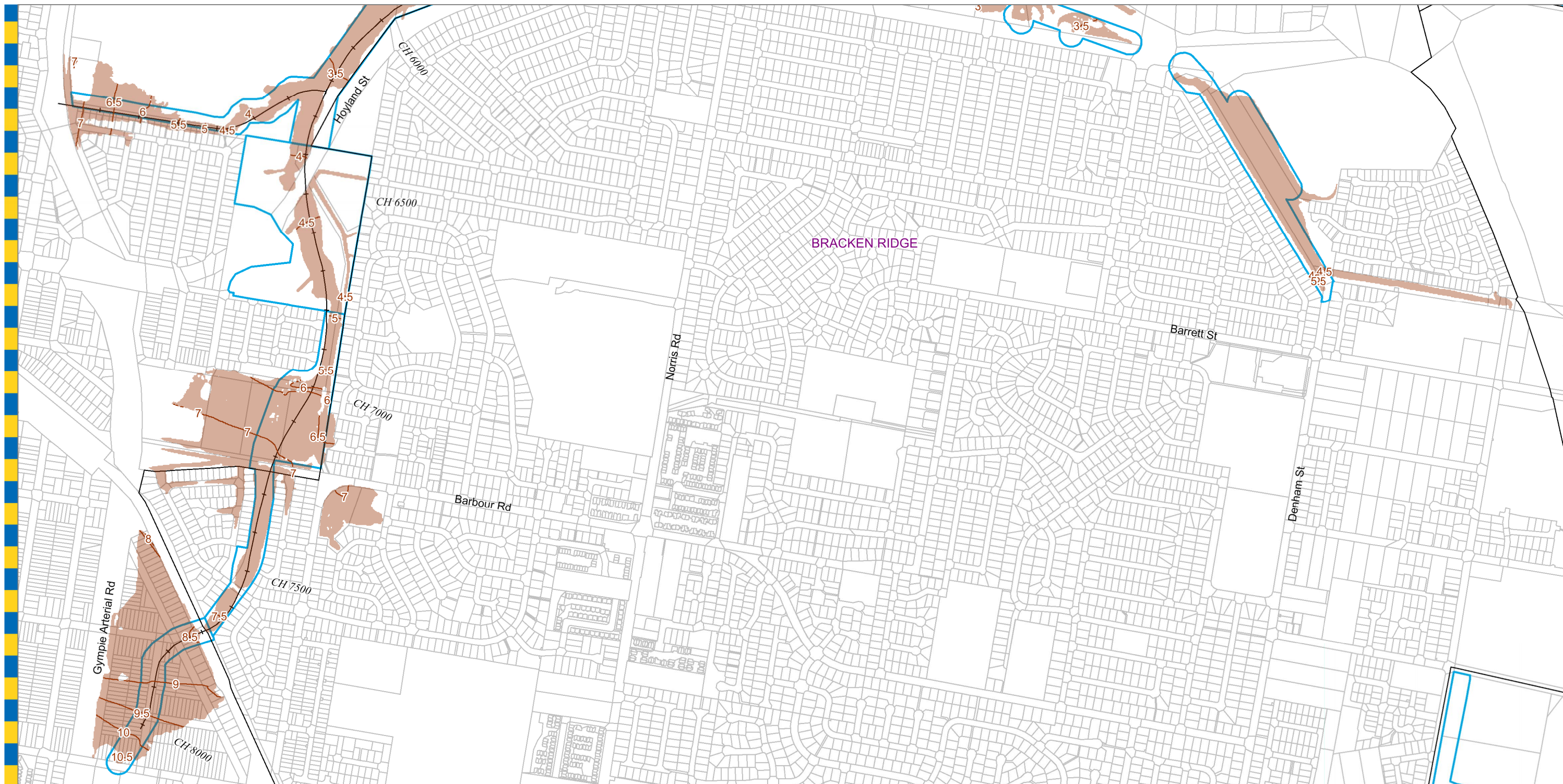


Dedicated to a better Brisbane

**Bald Hills Creek
 50% AEP Water Level Map**

Ultimate Scenario
 Figure 3

For Information Only - Not Council Policy



- Legend**
- AMTD Line
 - City Plan Waterway Corridors
 - Water Level Contour Line (mAHD)
 - Flood Inundation Extent

DATA INFORMATION
 The flood maps must be read in conjunction with the flood study report and interpreted by a qualified professional engineer. The flood maps are based on the best data available to Brisbane City Council ("Council") at the time the maps were developed. Council, and the copyright owners listed below, give no warranty in relation to the data (including accuracy, reliability, completeness, currency or suitability) presented in these maps and the user uses and relies upon the data in the maps at its own sole risk and liability. Council is not liable for errors or omissions in the flood maps. To the full extent that it is able to do so in law, the Council disclaims all liability (including without limitation, liability in negligence) for any loss, damage or costs (including indirect and consequential loss and damage), caused by or arising from anyone using or relying on the data contained in the flood maps for any purpose whatsoever.
 ©Brisbane City Council 2014 (Unless stated below)
 Cadastre © 2006 Department of Natural Resources and Mines 2009 NAVTEQ Street Data © 2008 NAVTEQ; 2007 Aerial Imagery ©2007 Furgu Spatial Solutions; 2005 Aerial Imagery ©2005 QASCO; 2005 Brisway © 2009 Melway Publishing; 2005 DigitalGlobe Quickbird Satellite Imagery © 2005 DigitalGlobe; 2002 Contours © 2002 AAMHatch



Dedicated to a better Brisbane

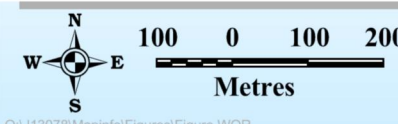
**Bald Hills Creek
 20% AEP Water Level Map
 Ultimate Scenario
 Figure 4**

For Information Only - Not Council Policy

Prepared by Cardno (Qld) Pty Ltd for:
 Brisbane City Council
 City Projects Office
 GPO Box 1434
 Brisbane Qld 4001

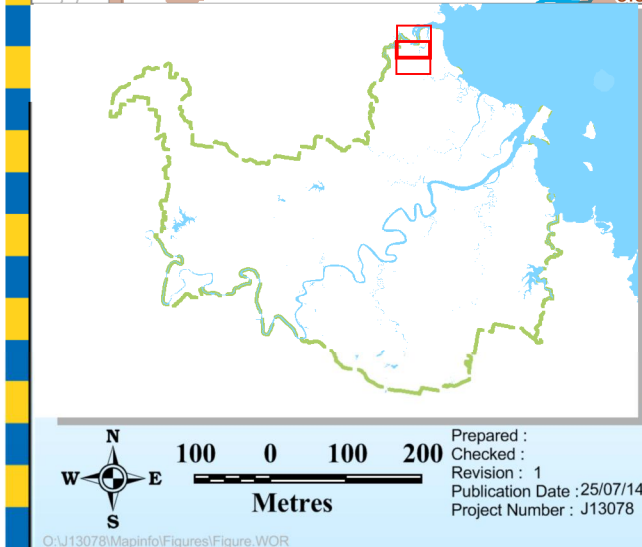
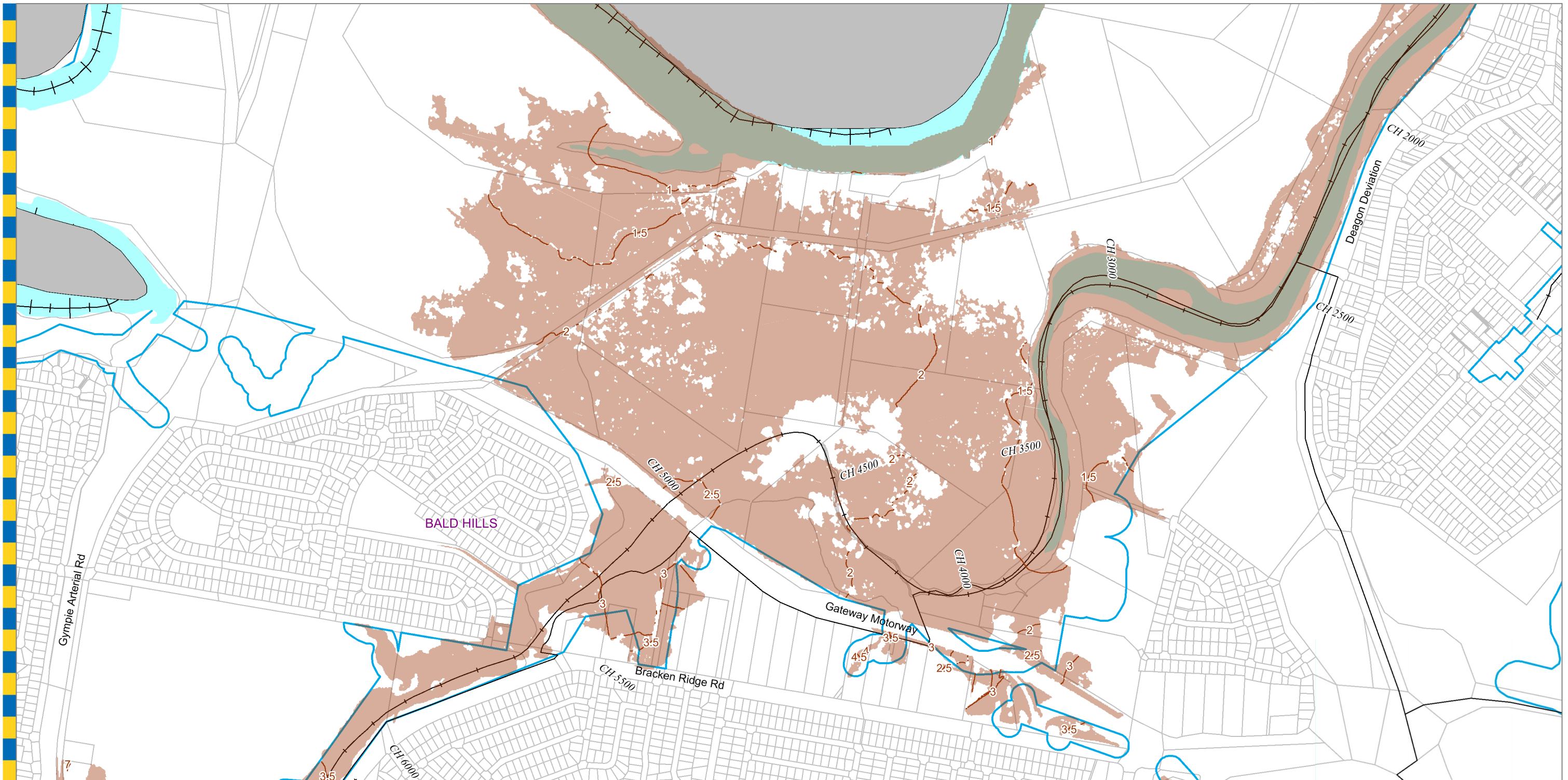
For more information
 visit www.brisbane.qld.gov.au
 or call (07) 3403 8888

Prepared :
 Checked :
 Revision : 1
 Publication Date : 25/07/14
 Project Number : J13078



Q:\13078\MapInfo\Figures\Figure.WOR

Figure 4



Legend

- AMTD Line
- City Plan Waterway Corridors
- Water Level Contour Line (mAHD)
- Flood Inundation Extent

Prepared by Cardno (Qld) Pty Ltd for:
 Brisbane City Council
 City Projects Office
 GPO Box 1434
 Brisbane Qld 4001

For more information
 visit www.brisbane.qld.gov.au
 or call (07) 3403 8888

Prepared :
 Checked :
 Revision : 1
 Publication Date : 25/07/14
 Project Number : J13078

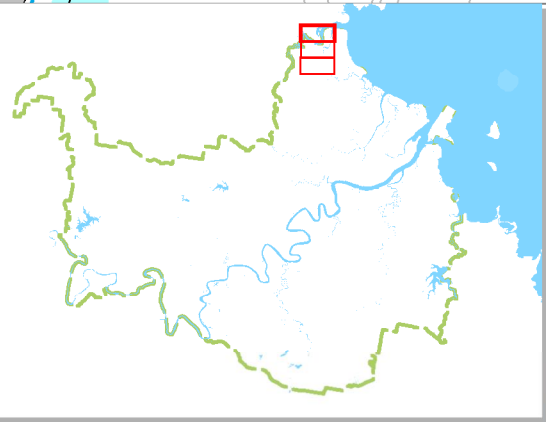
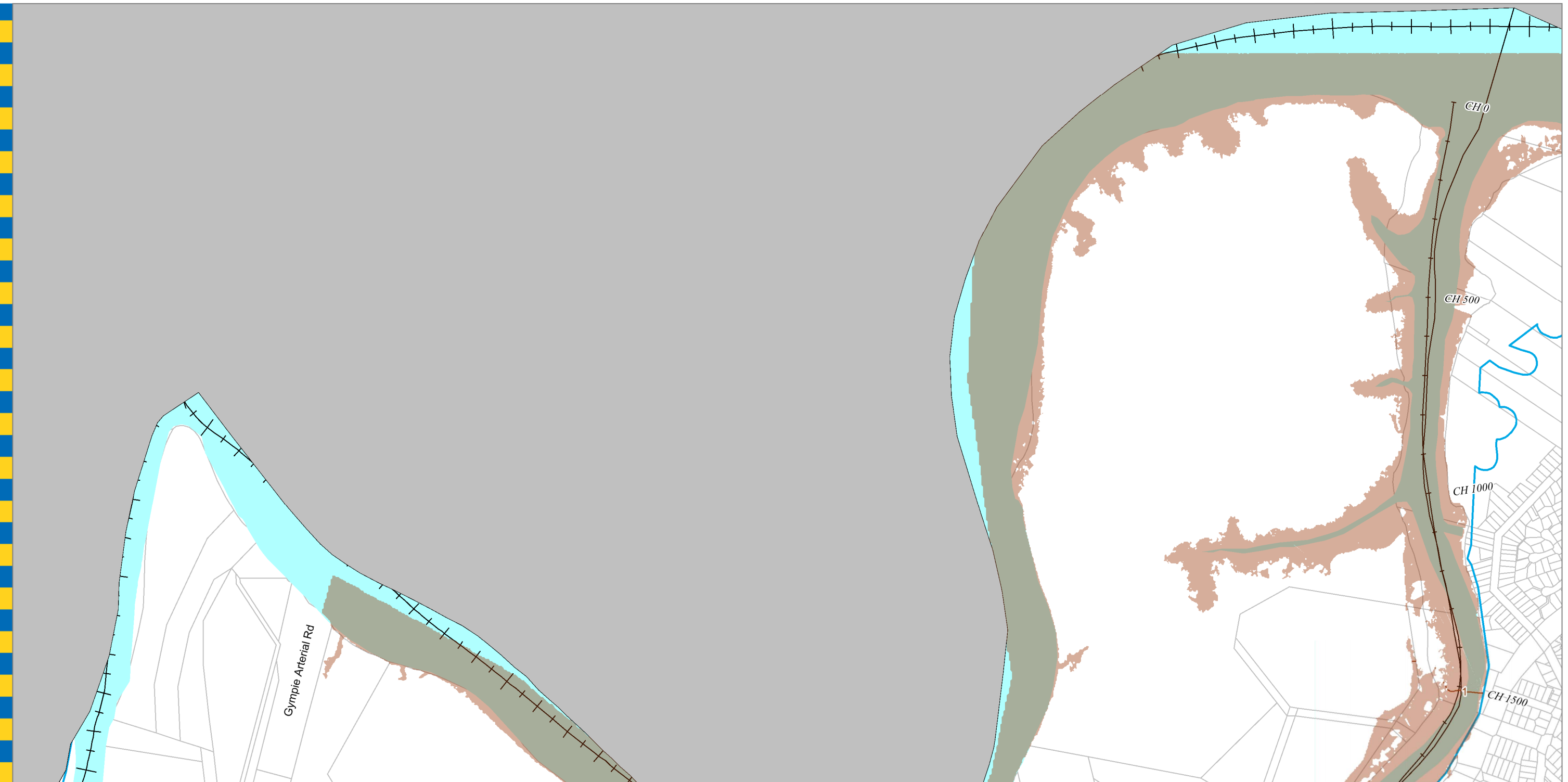
DATA INFORMATION
 The flood maps must be read in conjunction with the flood study report and interpreted by a qualified professional engineer. The flood maps are based on the best data available to Brisbane City Council ("Council") at the time the maps were developed. Council, and the copyright owners listed below, give no warranty in relation to the data (including accuracy, reliability, completeness, currency or suitability) presented in these maps and the user uses and relies upon the data in the maps at its own sole risk and liability. Council is not liable for errors or omissions in the flood maps. To the full extent that it is able to do so in law, the Council disclaims all liability (including without limitation, liability in negligence) for any loss, damage or costs (including indirect and consequential loss and damage), caused by or arising from anyone using or relying on the data contained in the flood maps for any purpose whatsoever.
 ©Brisbane City Council 2014 (Unless stated below)
 Cadastre © 2006 Department of Natural Resources and Mines 2009 NAVTEQ Street Data
 © 2008 NAVTEQ; 2007 Aerial Imagery © 2007 Furgu Spatial Solutions; 2005 Aerial Imagery © 2005 QASCO; 2005 Brisway © 2009 Melway Publishing; 2005 DigitalGlobe Quickbird Satellite Imagery © 2005 DigitalGlobe; 2002 Contours © 2002 AAMHatch



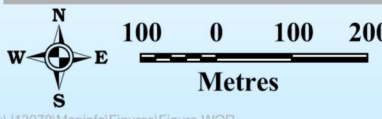
Dedicated to a better Brisbane

**Bald Hills Creek
 20% AEP Water Level Map
 Ultimate Scenario
 Figure 5**

For Information Only - Not Council Policy



- Legend**
- AMTD Line
 - City Plan Waterway Corridors
 - Water Level Contour Line (mAHD)
 - Flood Inundation Extent



Prepared :
 Checked :
 Revision : 1
 Publication Date : 25/07/14
 Project Number : J13078

Prepared by Cardno (Qld) Pty Ltd for:
 Brisbane City Council
 City Projects Office
 GPO Box 1434
 Brisbane Qld 4001

For more information
 visit www.brisbane.qld.gov.au
 or call (07) 3403 8888

DATA INFORMATION
 The flood maps must be read in conjunction with the flood study report and interpreted by a qualified professional engineer. The flood maps are based on the best data available to Brisbane City Council ("Council") at the time the maps were developed. Council, and the copyright owners listed below, give no warranty in relation to the data (including accuracy, reliability, completeness, currency or suitability) presented in these maps and the user uses and relies upon the data in the maps at its own sole risk and liability. Council is not liable for errors or omissions in the flood maps. To the full extent that it is able to do so in law, the Council disclaims all liability (including without limitation, liability in negligence) for any loss, damage or costs (including indirect and consequential loss and damage), caused by or arising from anyone using or relying on the data contained in the flood maps for any purpose whatsoever.
 ©Brisbane City Council 2014 (Unless stated below)
 Cadastre © 2006 Department of Natural Resources and Mines 2009 NAVTEQ Street Data
 © 2008 NAVTEQ; 2007 Aerial Imagery © 2007 Furgo Spatial Solutions; 2005 Aerial Imagery © 2005 QASCO; 2005 Brisway © 2009 Melway Publishing; 2005 DigitalGlobe
 Quickbird Satellite Imagery © 2005 DigitalGlobe; 2002 Contours © 2002 AAMHatch

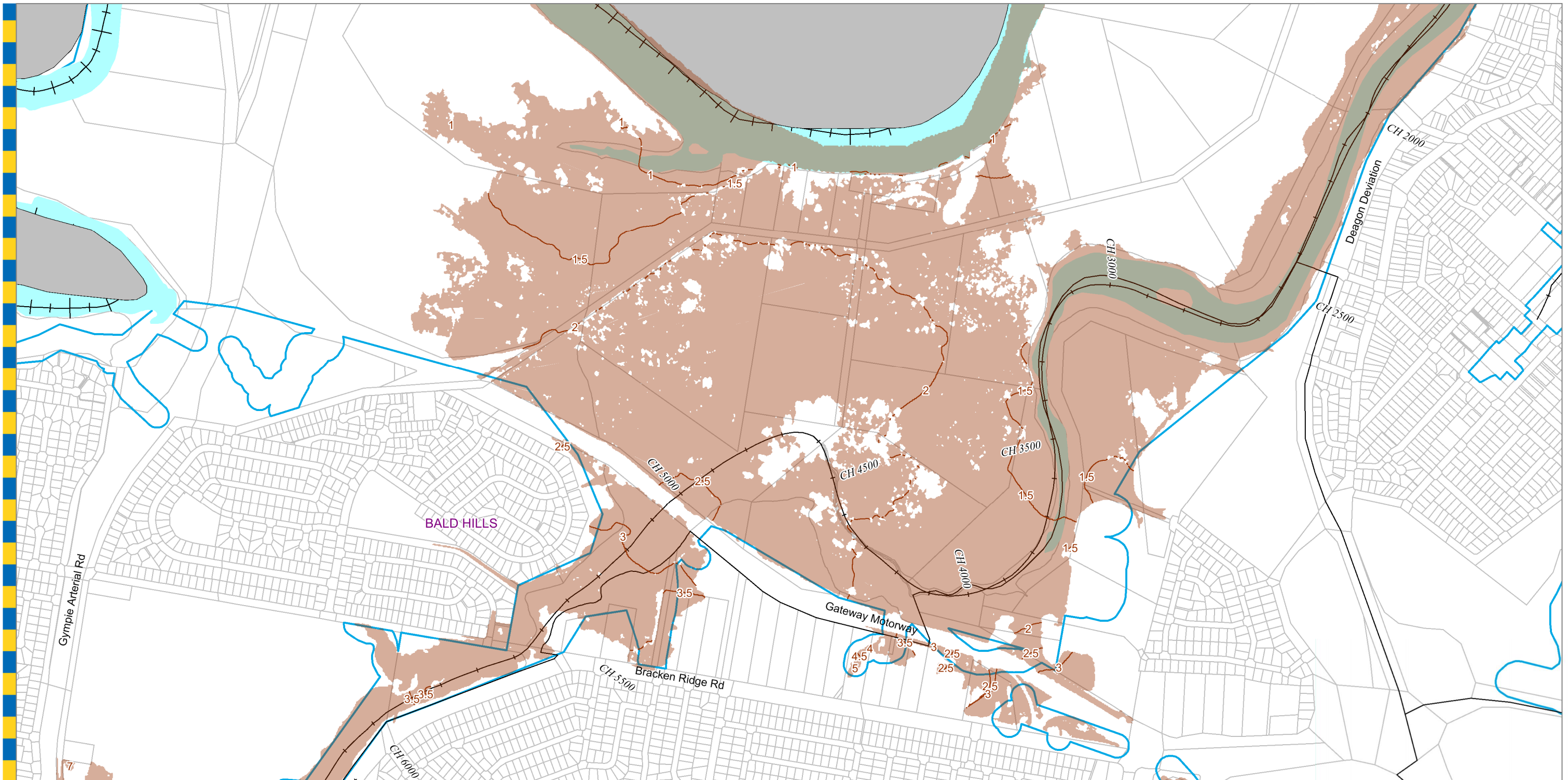


Dedicated to a better Brisbane

**Bald Hills Creek
 20% AEP Water Level Map**

Ultimate Scenario
 Figure 6

For Information Only - Not Council Policy



DATA INFORMATION
 The flood maps must be read in conjunction with the flood study report and interpreted by a qualified professional engineer. The flood maps are based on the best data available to Brisbane City Council ("Council") at the time the maps were developed. Council, and the copyright owners listed below, give no warranty in relation to the data (including accuracy, reliability, completeness, currency or suitability) presented in these maps and the user uses and relies upon the data in the maps at its own sole risk and liability. Council is not liable for errors or omissions in the flood maps. To the full extent that it is able to do so in law, the Council disclaims all liability (including without limitation, liability in negligence) for any loss, damage or costs (including indirect and consequential loss and damage), caused by or arising from anyone using or relying on the data contained in the flood maps for any purpose whatsoever.
 ©Brisbane City Council 2014 (Unless stated below)
 Cadastre © 2006 Department of Natural Resources and Mines 2009 NAVTEQ Street Data
 © 2008 NAVTEQ; 2007 Aerial Imagery ©2007 Furgu Spatial Solutions; 2005 Aerial Imagery ©2005 QASCO; 2005 Brisway © 2009 Melway Publishing; 2005 DigitalGlobe
 Quickbird Satellite Imagery © 2005 DigitalGlobe; 2002 Contours © 2002 AAMHatch

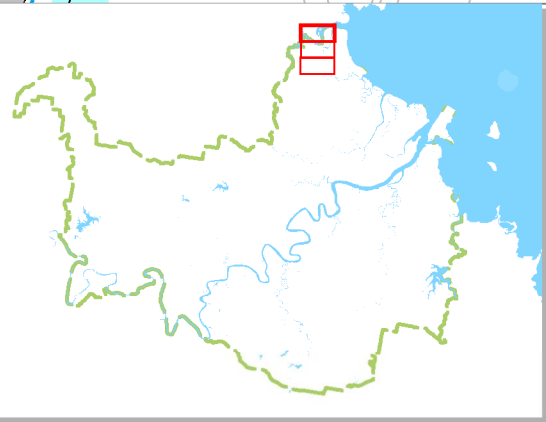
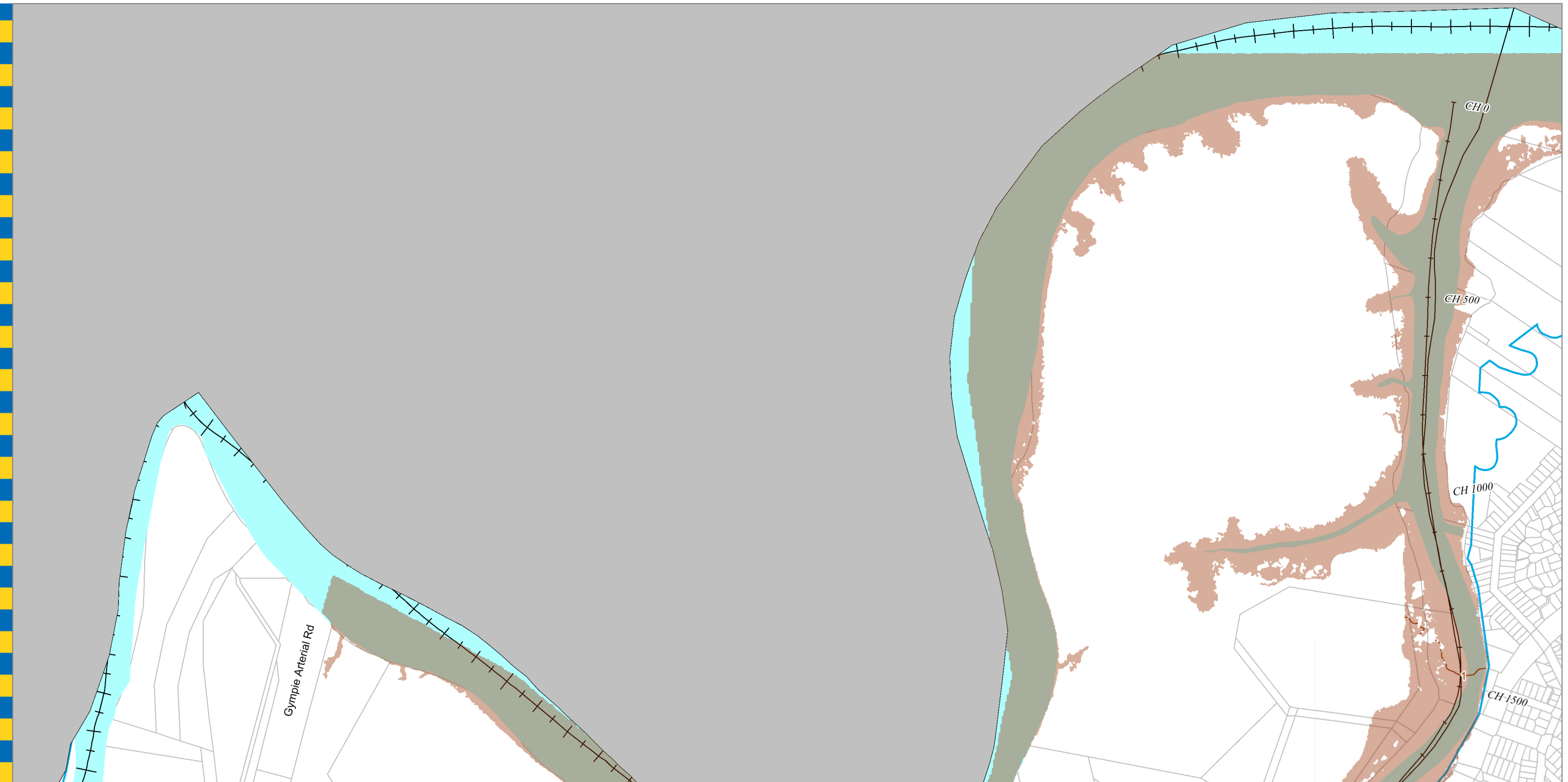


Dedicated to a better Brisbane





**Bald Hills Creek
 10% AEP Water Level Map**
 Ultimate Scenario
 Figure 8

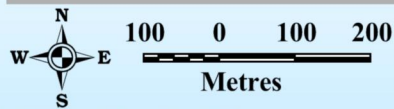
For Information Only - Not Council Policy

Figure 8



Legend

-  AMTD Line
-  City Plan Waterway Corridors
-  Water Level Contour Line (mAHD)
-  Flood Inundation Extent



Prepared :
 Checked :
 Revision : 1
 Publication Date : 25/07/14
 Project Number : J13078

Prepared by Cardno (Qld) Pty Ltd for:
 Brisbane City Council
 City Projects Office
 GPO Box 1434
 Brisbane Qld 4001

For more information
 visit www.brisbane.qld.gov.au
 or call (07) 3403 8888

DATA INFORMATION

The flood maps must be read in conjunction with the flood study report and interpreted by a qualified professional engineer. The flood maps are based on the best data available to Brisbane City Council ("Council") at the time the maps were developed. Council, and the copyright owners listed below, give no warranty in relation to the data (including accuracy, reliability, completeness, currency or suitability) presented in these maps and the user uses and relies upon the data in the maps at its own sole risk and liability. Council is not liable for errors or omissions in the flood maps. To the full extent that it is able to do so in law, the Council disclaims all liability (including without limitation, liability in negligence) for any loss, damage or costs (including indirect and consequential loss and damage), caused by or arising from anyone using or relying on the data contained in the flood maps for any purpose whatsoever.

©Brisbane City Council 2014 (Unless stated below)
 Cadastre © 2006 Department of Natural Resources and Mines 2009 NAVTEQ Street Data
 © 2008 NAVTEQ; 2007 Aerial Imagery © 2007 Furgo Spatial Solutions; 2005 Aerial Imagery © 2005 QASCO; 2005 Brisway © 2009 Melway Publishing; 2005 DigitalGlobe
 Quickbird Satellite Imagery © 2005 DigitalGlobe; 2002 Contours © 2002 AAMHatch

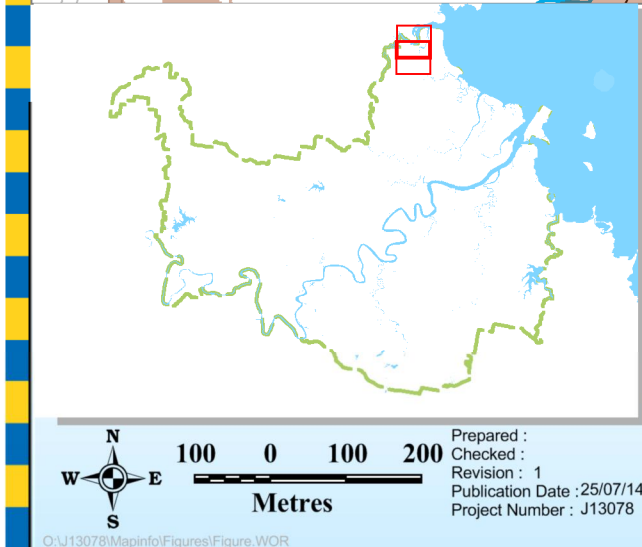
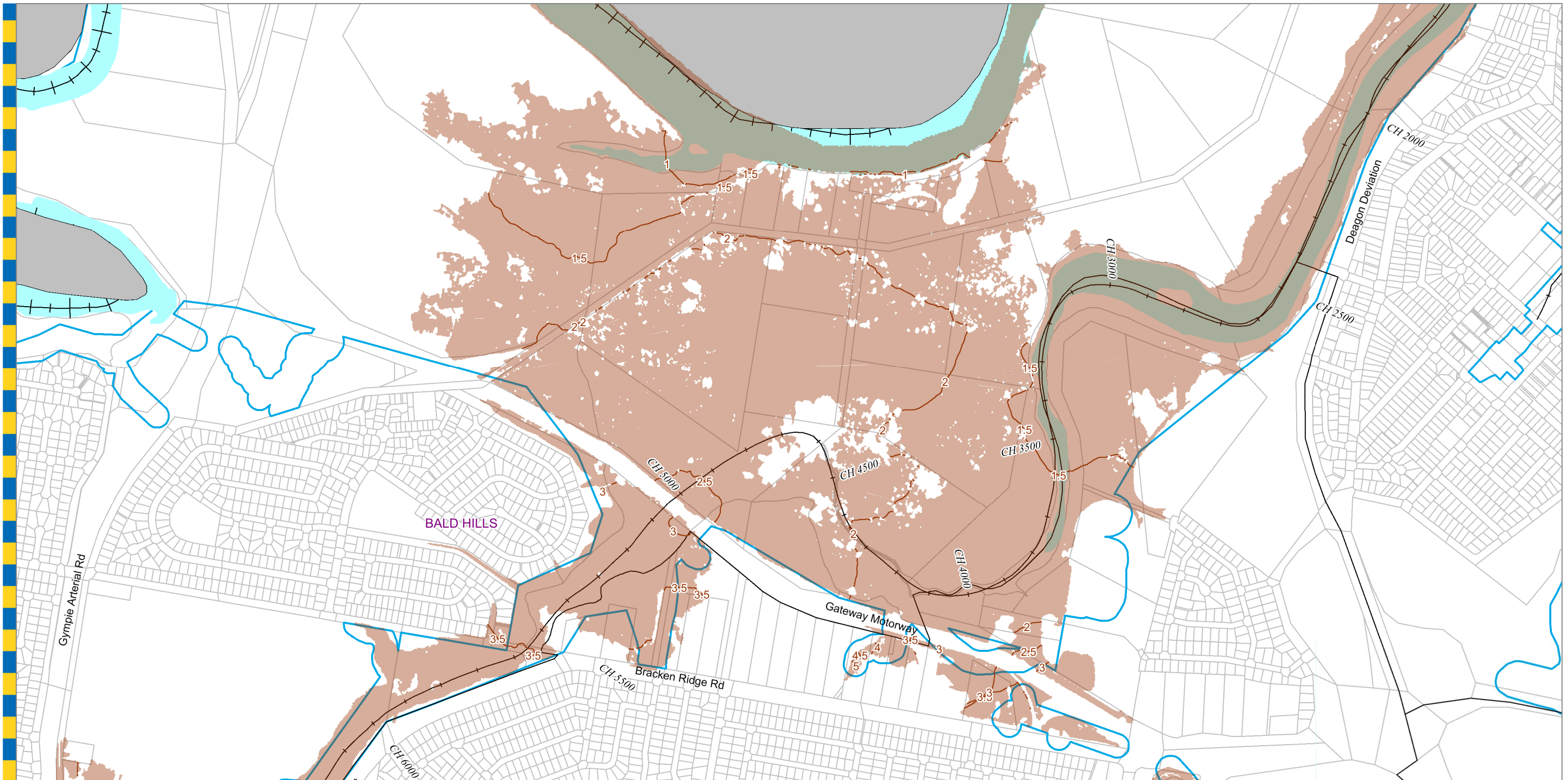


Dedicated to a better Brisbane

**Bald Hills Creek
 10% AEP Water Level Map**

Ultimate Scenario
 Figure 9

For Information Only - Not Council Policy



Legend

- AMTD Line
- City Plan Waterway Corridors
- Water Level Contour Line (mAHD)
- Flood Inundation Extent

Prepared by Cardno (Qld) Pty Ltd for:
 Brisbane City Council
 City Projects Office
 GPO Box 1434
 Brisbane Qld 4001

For more information
 visit www.brisbane.qld.gov.au
 or call (07) 3403 8888

Prepared :
 Checked :
 Revision : 1
 Publication Date : 25/07/14
 Project Number : J13078

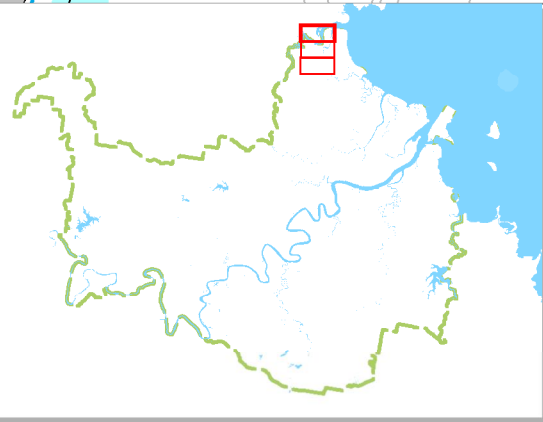
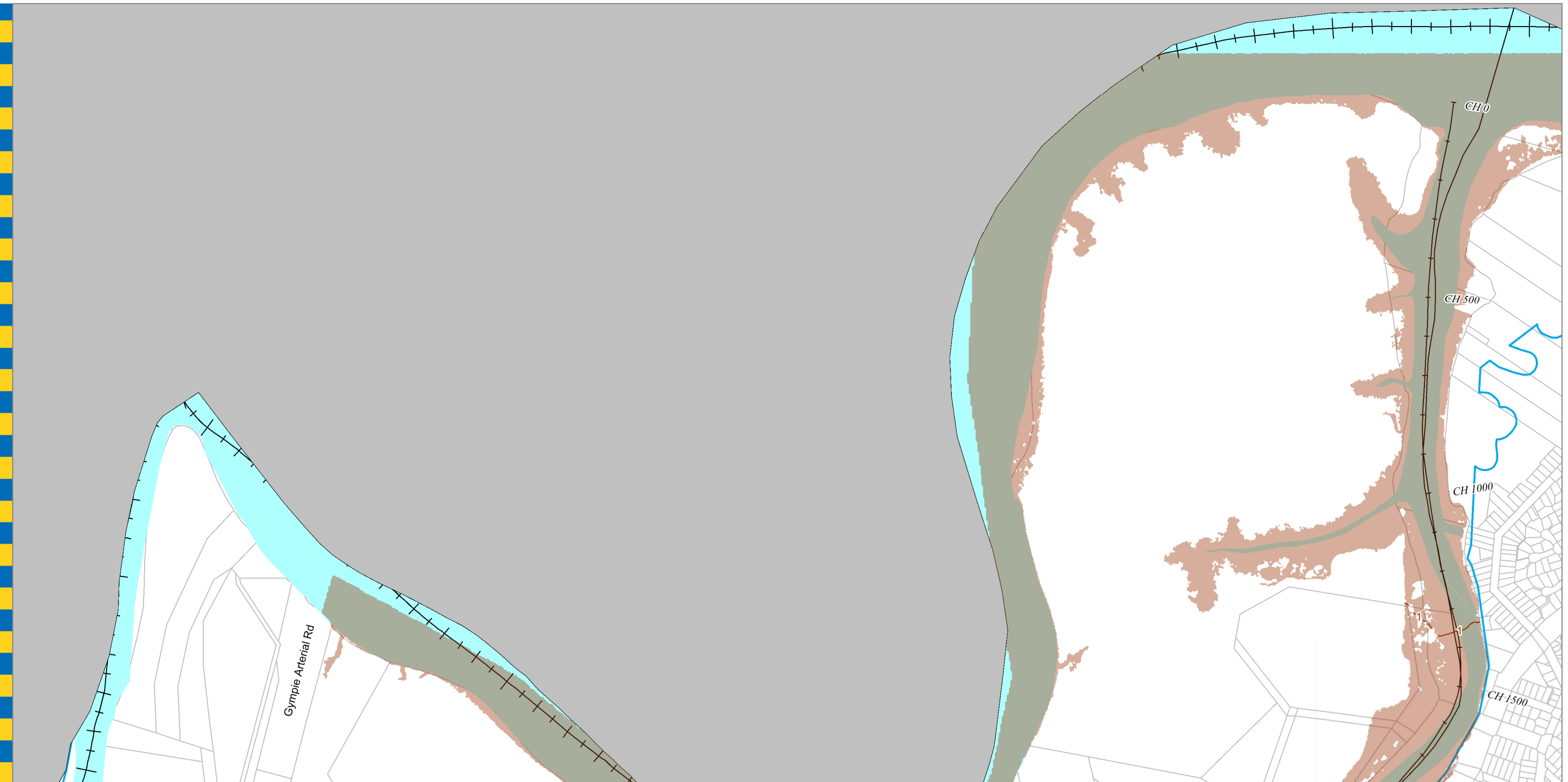
0:\13078\MapInfo\Figures\Figure.WOR

DATA INFORMATION
 The flood maps must be read in conjunction with the flood study report and interpreted by a qualified professional engineer. The flood maps are based on the best data available to Brisbane City Council ("Council") at the time the maps were developed. Council, and the copyright owners listed below, give no warranty in relation to the data (including accuracy, reliability, completeness, currency or suitability) presented in these maps and the user uses and relies upon the data in the maps at its own sole risk and liability. Council is not liable for errors or omissions in the flood maps. To the full extent that it is able to do so in law, the Council disclaims all liability (including without limitation, liability in negligence) for any loss, damage or costs (including indirect and consequential loss and damage), caused by or arising from anyone using or relying on the data contained in the flood maps for any purpose whatsoever.
 ©Brisbane City Council 2014 (Unless stated below)
 Cadastre © 2006 Department of Natural Resources and Mines 2009 NAVTEQ Street Data
 © 2008 NAVTEQ; 2007 Aerial Imagery © 2007 Furgu Spatial Solutions; 2005 Aerial Imagery © 2005 QASCO; 2005 Brisway © 2009 Melway Publishing; 2005 DigitalGlobe
 Quickbird Satellite Imagery © 2005 DigitalGlobe; 2002 Contours © 2002 AAMHatch







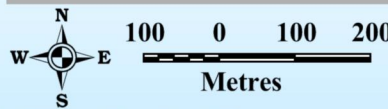
For Information Only - Not Council Policy

**Bald Hills Creek
 5% AEP Water Level Map**
 Ultimate Scenario
 Figure 11



Legend

-  AMTD Line
-  City Plan Waterway Corridors
-  Water Level Contour Line (mAHD)
-  Flood Inundation Extent



Prepared :
 Checked :
 Revision : 1
 Publication Date : 25/07/14
 Project Number : J13078

Prepared by Cardno (Qld) Pty Ltd for:
 Brisbane City Council
 City Projects Office
 GPO Box 1434
 Brisbane Qld 4001

For more information
 visit www.brisbane.qld.gov.au
 or call (07) 3403 8888

DATA INFORMATION

The flood maps must be read in conjunction with the flood study report and interpreted by a qualified professional engineer. The flood maps are based on the best data available to Brisbane City Council ("Council") at the time the maps were developed. Council, and the copyright owners listed below, give no warranty in relation to the data (including accuracy, reliability, completeness, currency or suitability) presented in these maps and the user uses and relies upon the data in the maps at its own sole risk and liability. Council is not liable for errors or omissions in the flood maps. To the full extent that it is able to do so in law, the Council disclaims all liability (including without limitation, liability in negligence) for any loss, damage or costs (including indirect and consequential loss and damage), caused by or arising from anyone using or relying on the data contained in the flood maps for any purpose whatsoever.

©Brisbane City Council 2014 (Unless stated below)
 Cadastre © 2006 Department of Natural Resources and Mines 2009 NAVTEQ Street Data
 © 2008 NAVTEQ; 2007 Aerial Imagery © 2007 Furgo Spatial Solutions; 2005 Aerial Imagery © 2005 QASCO; 2005 Brisway © 2009 Melway Publishing; 2005 DigitalGlobe
 Quickbird Satellite Imagery © 2005 DigitalGlobe; 2002 Contours © 2002 AAMHatch



Dedicated to a better Brisbane

**Bald Hills Creek
 5% AEP Water Level Map**

Ultimate Scenario
 Figure 12

For Information Only - Not Council Policy



BRACKEN RIDGE

- Legend**
- AMTD Line
 - City Plan Waterway Corridors
 - Water Level Contour Line (mAHD)
 - Flood Inundation Extent

DATA INFORMATION
 The flood maps must be read in conjunction with the flood study report and interpreted by a qualified professional engineer. The flood maps are based on the best data available to Brisbane City Council ("Council") at the time the maps were developed. Council, and the copyright owners listed below, give no warranty in relation to the data (including accuracy, reliability, completeness, currency or suitability) presented in these maps and the user uses and relies upon the data in the maps at its own sole risk and liability. Council is not liable for errors or omissions in the flood maps. To the full extent that it is able to do so in law, the Council disclaims all liability (including without limitation, liability in negligence) for any loss, damage or costs (including indirect and consequential loss and damage), caused by or arising from anyone using or relying on the data contained in the flood maps for any purpose whatsoever.
 ©Brisbane City Council 2014 (Unless stated below)
 Cadastre © 2006 Department of Natural Resources and Mines 2009 NAVTEQ Street Data © 2008 NAVTEQ; 2007 Aerial Imagery ©2007 Furgo Spatial Solutions; 2005 Aerial Imagery ©2005 QASCO; 2005 Brisway © 2009 Melway Publishing; 2005 DigitalGlobe Quickbird Satellite Imagery © 2005 DigitalGlobe; 2002 Contours © 2002 AAMHatch



Dedicated to a better Brisbane

**Bald Hills Creek
 2% AEP Water Level Map**

Ultimate Scenario
 Figure 13

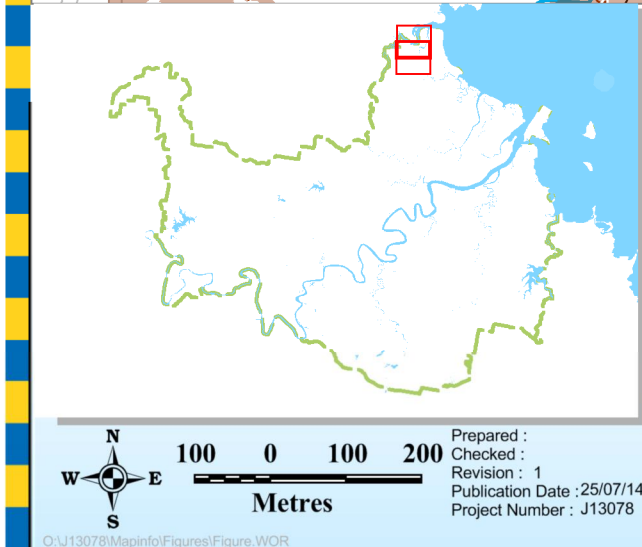
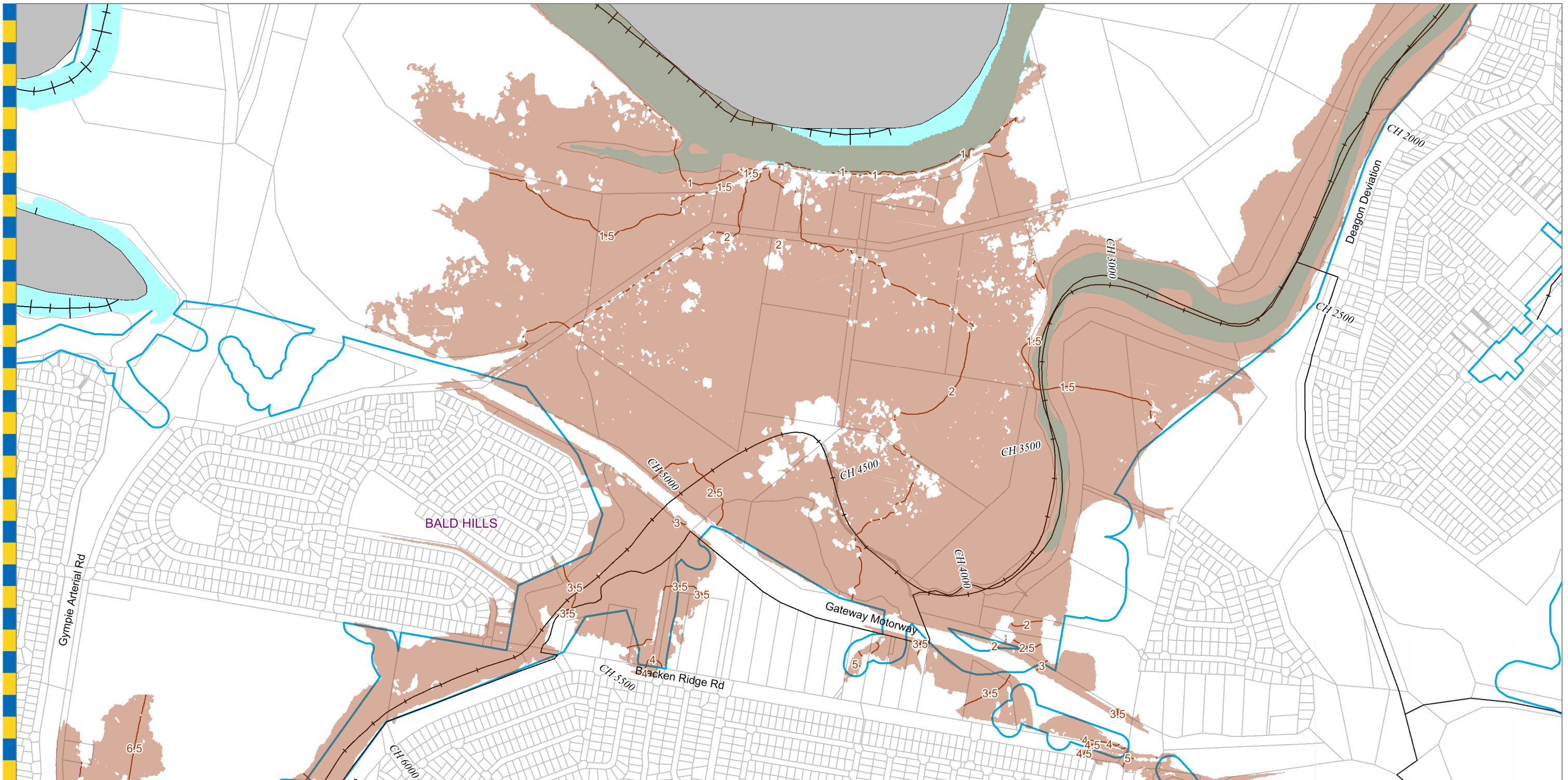
For Information Only - Not Council Policy

Prepared :
 Checked :
 Revision : 1
 Publication Date : 25/07/14
 Project Number : J13078

Prepared by Cardno (Qld) Pty Ltd for:
 Brisbane City Council
 City Projects Office
 GPO Box 1434
 Brisbane Qld 4001

For more information
 visit www.brisbane.qld.gov.au
 or call (07) 3403 8888

0:\13078\MapInfo\Figures\Figure.WOR



Legend

- AMTD Line
- City Plan Waterway Corridors
- Water Level Contour Line (mAHD)
- Flood Inundation Extent

Prepared by Cardno (Qld) Pty Ltd for:
 Brisbane City Council
 City Projects Office
 GPO Box 1434
 Brisbane Qld 4001

Prepared :
 Checked :
 Revision : 1
 Publication Date : 25/07/14
 Project Number : J13078

For more information
 visit www.brisbane.qld.gov.au
 or call (07) 3403 8888

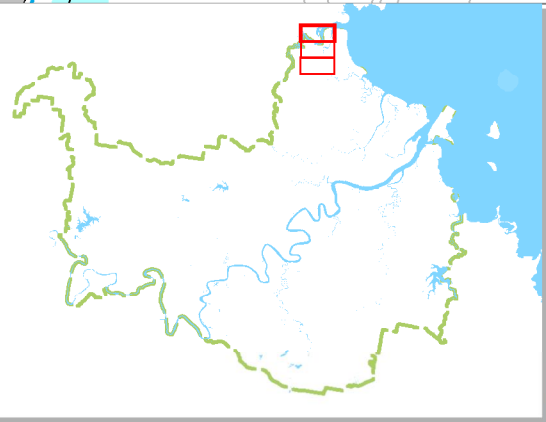

DATA INFORMATION
 The flood maps must be read in conjunction with the flood study report and interpreted by a qualified professional engineer. The flood maps are based on the best data available to Brisbane City Council ("Council") at the time the maps were developed. Council, and the copyright owners listed below, give no warranty in relation to the data (including accuracy, reliability, completeness, currency or suitability) presented in these maps and the user uses and relies upon the data in the maps at its own sole risk and liability. Council is not liable for errors or omissions in the flood maps. To the full extent that it is able to do so in law, the Council disclaims all liability (including without limitation, liability in negligence) for any loss, damage or costs (including indirect and consequential loss and damage), caused by or arising from anyone using or relying on the data contained in the flood maps for any purpose whatsoever.
 ©Brisbane City Council 2014 (Unless stated below)
 Cadastre © 2006 Department of Natural Resources and Mines 2009 NAVTEQ Street Data
 © 2008 NAVTEQ; 2007 Aerial Imagery © 2007 Furgo Spatial Solutions; 2005 Aerial Imagery © 2005 QASCO; 2005 Brisway © 2009 Melway Publishing; 2005 DigitalGlobe
 Quickbird Satellite Imagery © 2005 DigitalGlobe; 2002 Contours © 2002 AAMHatch



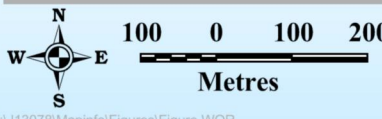
Dedicated to a better Brisbane

**Bald Hills Creek
 2% AEP Water Level Map
 Ultimate Scenario
 Figure 14**

For Information Only - Not Council Policy



- Legend**
- AMTD Line
 - City Plan Waterway Corridors
 - Water Level Contour Line (mAHD)
 - Flood Inundation Extent



Prepared :
 Checked :
 Revision : 1
 Publication Date : 25/07/14
 Project Number : J13078

Prepared by Cardno (Qld) Pty Ltd for:
 Brisbane City Council
 City Projects Office
 GPO Box 1434
 Brisbane Qld 4001

For more information
 visit www.brisbane.qld.gov.au
 or call (07) 3403 8888

DATA INFORMATION
 The flood maps must be read in conjunction with the flood study report and interpreted by a qualified professional engineer. The flood maps are based on the best data available to Brisbane City Council ("Council") at the time the maps were developed. Council, and the copyright owners listed below, give no warranty in relation to the data (including accuracy, reliability, completeness, currency or suitability) presented in these maps and the user uses and relies upon the data in the maps at its own sole risk and liability. Council is not liable for errors or omissions in the flood maps. To the full extent that it is able to do so in law, the Council disclaims all liability (including without limitation, liability in negligence) for any loss, damage or costs (including indirect and consequential loss and damage), caused by or arising from anyone using or relying on the data contained in the flood maps for any purpose whatsoever.
 ©Brisbane City Council 2014 (Unless stated below)
 Cadastre © 2006 Department of Natural Resources and Mines 2009 NAVTEQ Street Data
 © 2008 NAVTEQ; 2007 Aerial Imagery © 2007 Furgo Spatial Solutions; 2005 Aerial Imagery © 2005 QASCO; 2005 Brisway © 2009 Melway Publishing; 2005 DigitalGlobe
 Quickbird Satellite Imagery © 2005 DigitalGlobe; 2002 Contours © 2002 AAMHatch



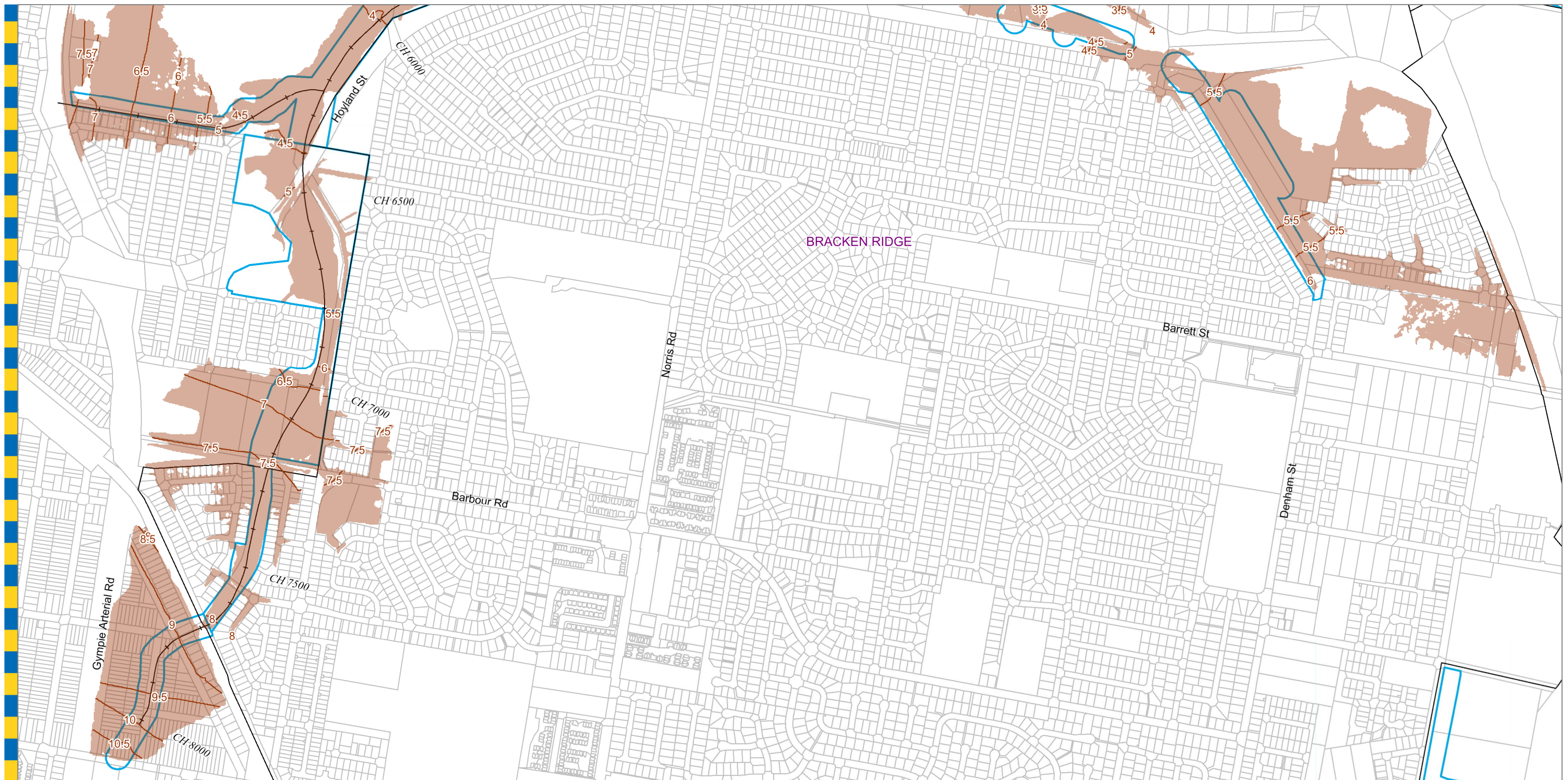
Dedicated to a better Brisbane

**Bald Hills Creek
 2% AEP Water Level Map**





Ultimate Scenario
 Figure 15

For Information Only - Not Council Policy

Figure 15



BRACKEN RIDGE

- Legend**
-  AMTD Line
 -  City Plan Waterway Corridors
 -  Water Level Contour Line (mAHD)
 -  Flood Inundation Extent

DATA INFORMATION
 The flood maps must be read in conjunction with the flood study report and interpreted by a qualified professional engineer. The flood maps are based on the best data available to Brisbane City Council ("Council") at the time the maps were developed. Council, and the copyright owners listed below, give no warranty in relation to the data (including accuracy, reliability, completeness, currency or suitability) presented in these maps and the user uses and relies upon the data in the maps at its own sole risk and liability. Council is not liable for errors or omissions in the flood maps. To the full extent that it is able to do so in law, the Council disclaims all liability (including without limitation, liability in negligence) for any loss, damage or costs (including indirect and consequential loss and damage), caused by or arising from anyone using or relying on the data contained in the flood maps for any purpose whatsoever.
 ©Brisbane City Council 2014 (Unless stated below)
 Cadastre © 2006 Department of Natural Resources and Mines 2009 NAVTEQ Street Data
 © 2008 NAVTEQ; 2007 Aerial Imagery ©2007 Furgu Spatial Solutions; 2005 Aerial Imagery ©2005 QASCO; 2005 Brisway © 2009 Melway Publishing; 2005 DigitalGlobe Quickbird Satellite Imagery © 2005 DigitalGlobe; 2002 Contours © 2002 AAMHatch

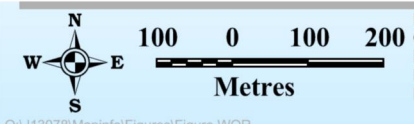


Dedicated to a better Brisbane

**Bald Hills Creek
 1% AEP Water Level Map**

Ultimate Scenario
 Figure 16

For Information Only - Not Council Policy

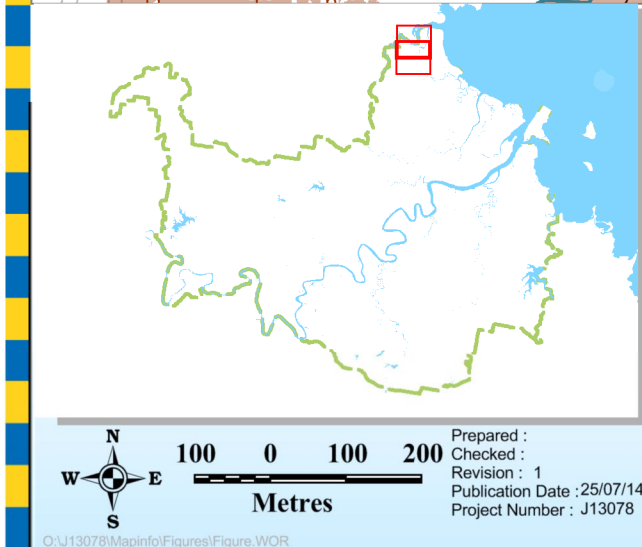
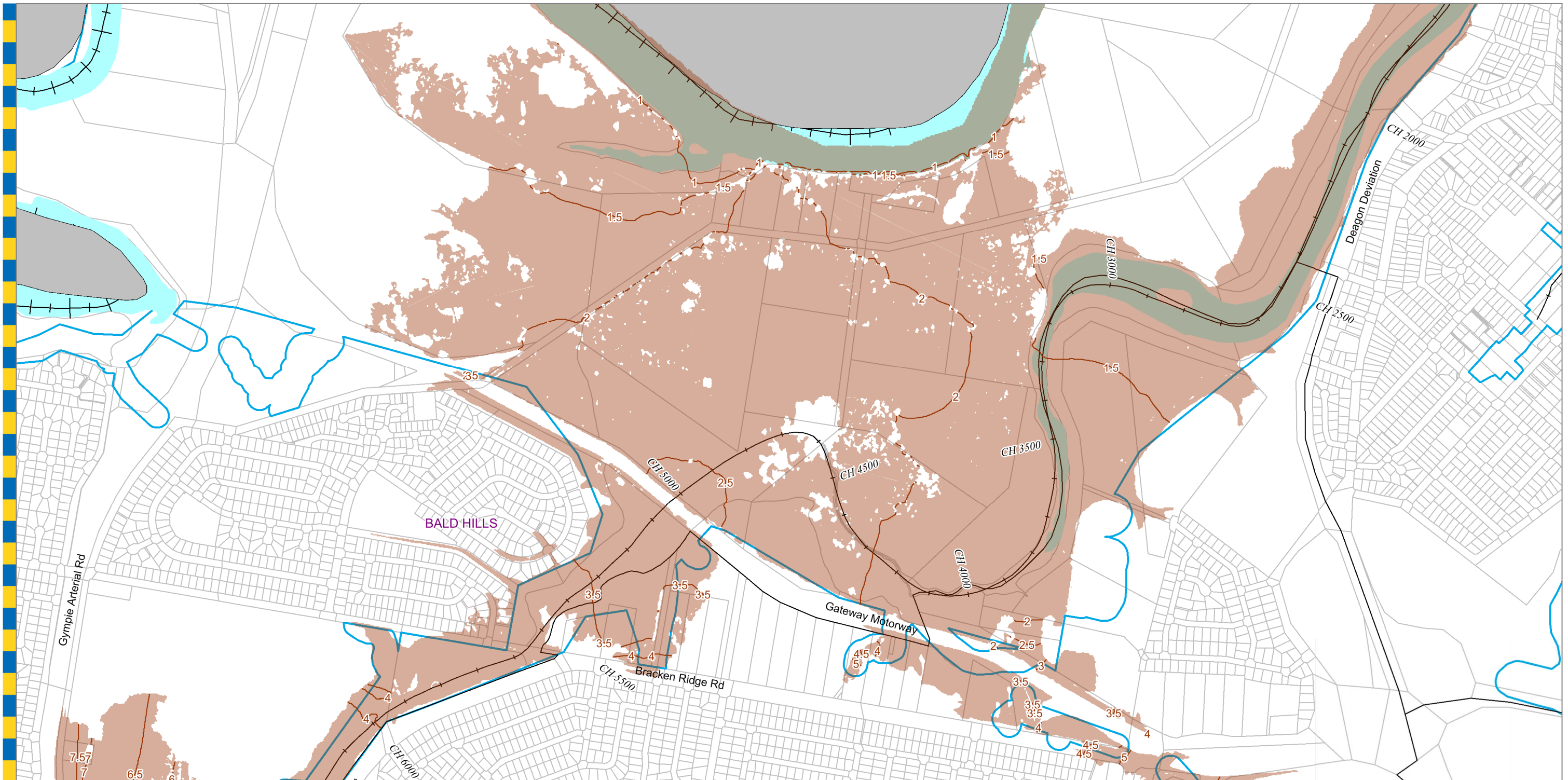


Prepared :
 Checked :
 Revision : 1
 Publication Date : 25/07/14
 Project Number : J13078

Prepared by Cardno (Qld) Pty Ltd for:
 Brisbane City Council
 City Projects Office
 GPO Box 1434
 Brisbane Qld 4001

For more information
 visit www.brisbane.qld.gov.au
 or call (07) 3403 8888

Q:\13078\MapInfo\Figures\Figure.WOR



Legend

- AMTD Line
- City Plan Waterway Corridors
- Water Level Contour Line (mAHD)
- Flood Inundation Extent

Prepared by Cardno (Qld) Pty Ltd for:
 Brisbane City Council
 City Projects Office
 GPO Box 1434
 Brisbane Qld 4001

For more information
 visit www.brisbane.qld.gov.au
 or call (07) 3403 8888

Prepared :
 Checked :
 Revision : 1
 Publication Date : 25/07/14
 Project Number : J13078

0:\13078\MapInfo\Figures\Figure.WOR

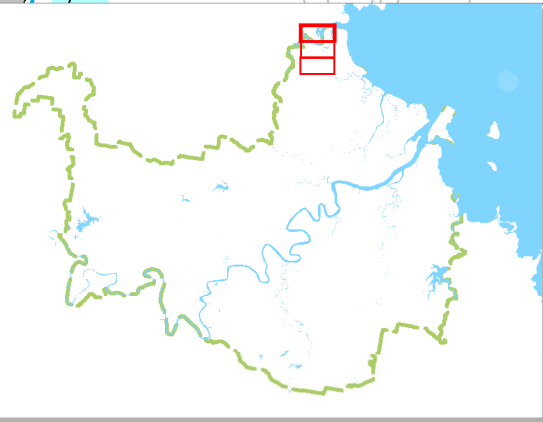
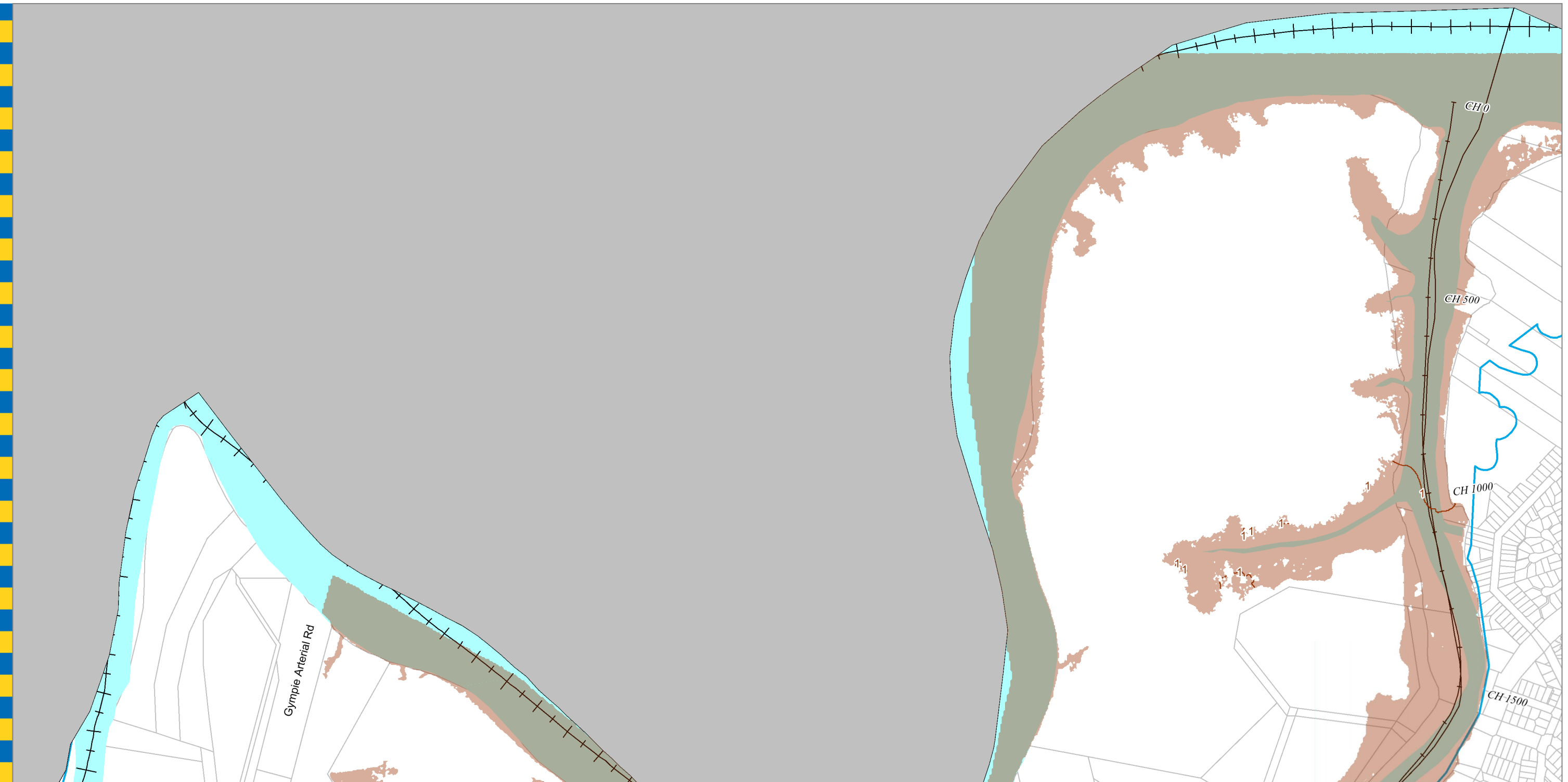
DATA INFORMATION
 The flood maps must be read in conjunction with the flood study report and interpreted by a qualified professional engineer. The flood maps are based on the best data available to Brisbane City Council ("Council") at the time the maps were developed. Council, and the copyright owners listed below, give no warranty in relation to the data (including accuracy, reliability, completeness, currency or suitability) presented in these maps and the user uses and relies upon the data in the maps at its own sole risk and liability. Council is not liable for errors or omissions in the flood maps. To the full extent that it is able to do so in law, the Council disclaims all liability (including without limitation, liability in negligence) for any loss, damage or costs (including indirect and consequential loss and damage), caused by or arising from anyone using or relying on the data contained in the flood maps for any purpose whatsoever.
 ©Brisbane City Council 2014 (Unless stated below)
 Cadastre © 2006 Department of Natural Resources and Mines 2009 NAVTEQ Street Data
 © 2008 NAVTEQ; 2007 Aerial Imagery © 2007 Furgo Spatial Solutions; 2005 Aerial Imagery © 2005 QASCO; 2005 Brisway © 2009 Melway Publishing; 2005 DigitalGlobe
 Quickbird Satellite Imagery © 2005 DigitalGlobe; 2002 Contours © 2002 AAMHatch







Dedicated to a better Brisbane

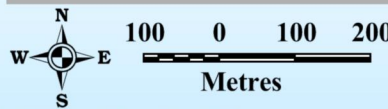
**Bald Hills Creek
 1% AEP Water Level Map
 Ultimate Scenario
 Figure 17**

For Information Only - Not Council Policy



Legend

-  AMTD Line
-  City Plan Waterway Corridors
-  Water Level Contour Line (mAHD)
-  Flood Inundation Extent



Prepared :
Checked :
Revision : 1
Publication Date : 25/07/14
Project Number : J13078

Prepared by Cardno (Qld) Pty Ltd for:
Brisbane City Council
City Projects Office
GPO Box 1434
Brisbane Qld 4001

For more information
visit www.brisbane.qld.gov.au
or call (07) 3403 8888

DATA INFORMATION

The flood maps must be read in conjunction with the flood study report and interpreted by a qualified professional engineer. The flood maps are based on the best data available to Brisbane City Council ("Council") at the time the maps were developed. Council, and the copyright owners listed below, give no warranty in relation to the data (including accuracy, reliability, completeness, currency or suitability) presented in these maps and the user uses and relies upon the data in the maps at its own sole risk and liability. Council is not liable for errors or omissions in the flood maps. To the full extent that it is able to do so in law, the Council disclaims all liability (including without limitation, liability in negligence) for any loss, damage or costs (including indirect and consequential loss and damage), caused by or arising from anyone using or relying on the data contained in the flood maps for any purpose whatsoever.

©Brisbane City Council 2014 (Unless stated below)
Cadastre © 2006 Department of Natural Resources and Mines 2009 NAVTEQ Street Data
© 2008 NAVTEQ; 2007 Aerial Imagery ©2007 Furgo Spatial Solutions; 2005 Aerial Imagery ©2005 QASCO; 2005 Brisway © 2009 Melway Publishing; 2005 DigitalGlobe
Quickbird Satellite Imagery © 2005 DigitalGlobe; 2002 Contours © 2002 AAMHatch

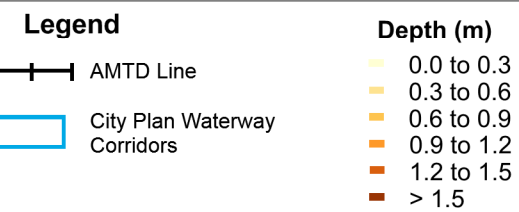
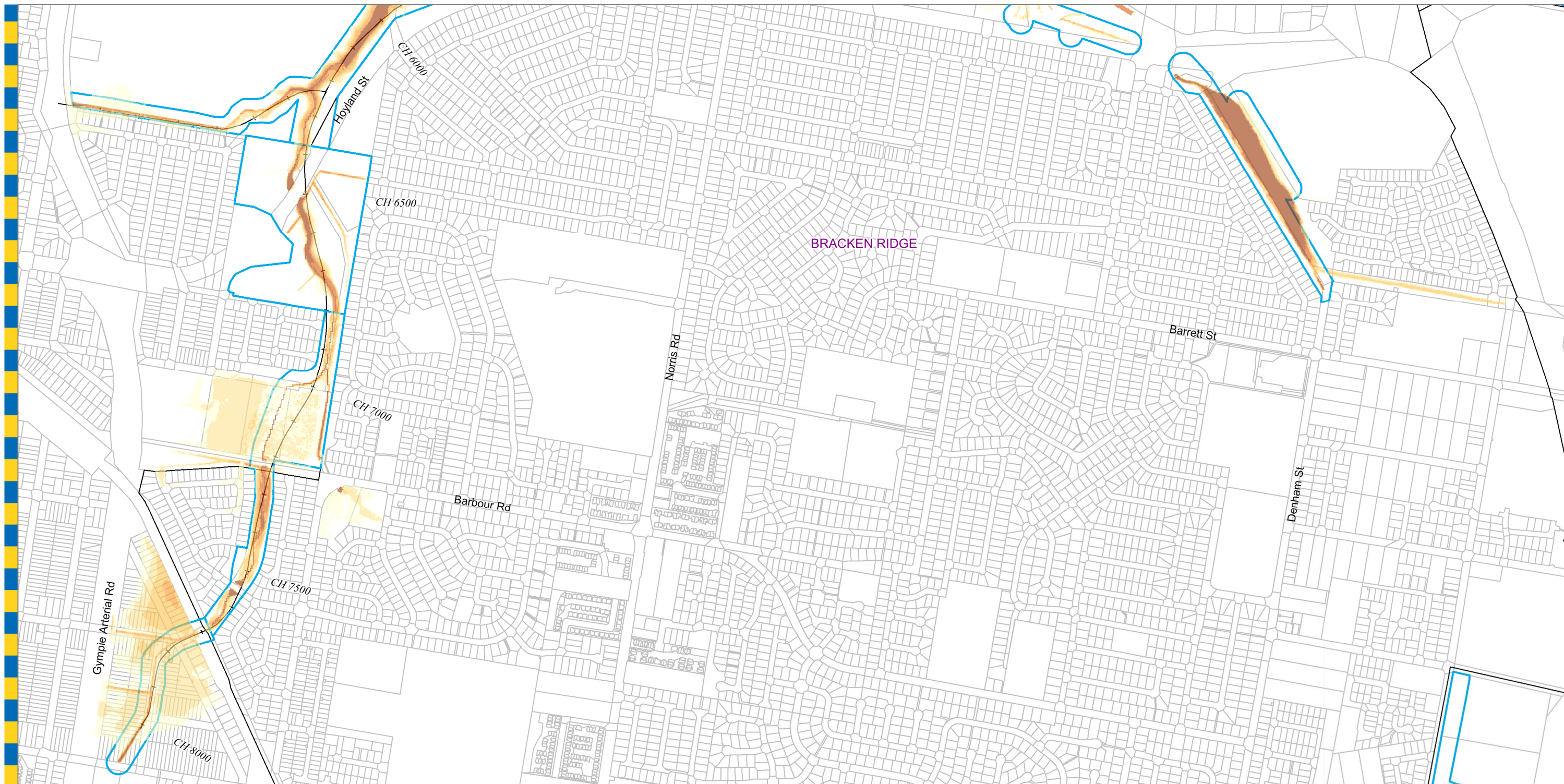


Dedicated to a better Brisbane

**Bald Hills Creek
1% AEP Water Level Map**

Ultimate Scenario
Figure 18

For Information Only - Not Council Policy



DATA INFORMATION

The flood maps must be read in conjunction with the flood study report and interpreted by a qualified professional engineer. The flood maps are based on the best data available to Brisbane City Council ("Council") at the time the maps were developed. Council, and the copyright owners listed below, give no warranty in relation to the data (including accuracy, reliability, completeness, currency or suitability) presented in these maps and the user uses and relies upon the data in the maps at its own sole risk and liability. Council is not liable for errors or omissions in the flood maps. To the full extent that it is able to do so in law, the Council disclaims all liability (including without limitation, liability in negligence) for any loss, damage or costs (including indirect and consequential loss and damage), caused by or arising from anyone using or relying on the data contained in the flood maps for any purpose whatsoever.

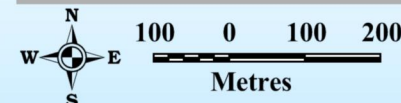
©Brisbane City Council 2014 (Unless stated below)
 Cadastre © 2006 Department of Natural Resources and Mines 2009 NAVTEQ Street Data
 © 2008 NAVTEQ; 2007 Aerial Imagery © 2007 Furgo Spatial Solutions; 2005 Aerial Imagery © 2005 QASCO; 2005 Brisway © 2009 Melway Publishing; 2005 DigitalGlobe
 Quickbird Satellite Imagery © 2005 DigitalGlobe; 2002 Contours © 2002 AAMHatch



Dedicated to a better Brisbane

**Bald Hills Creek
 50% AEP Depth Map
 Ultimate Scenario
 Figure 19**

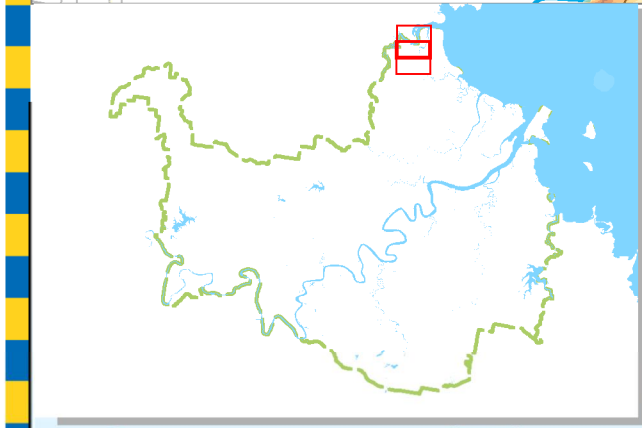
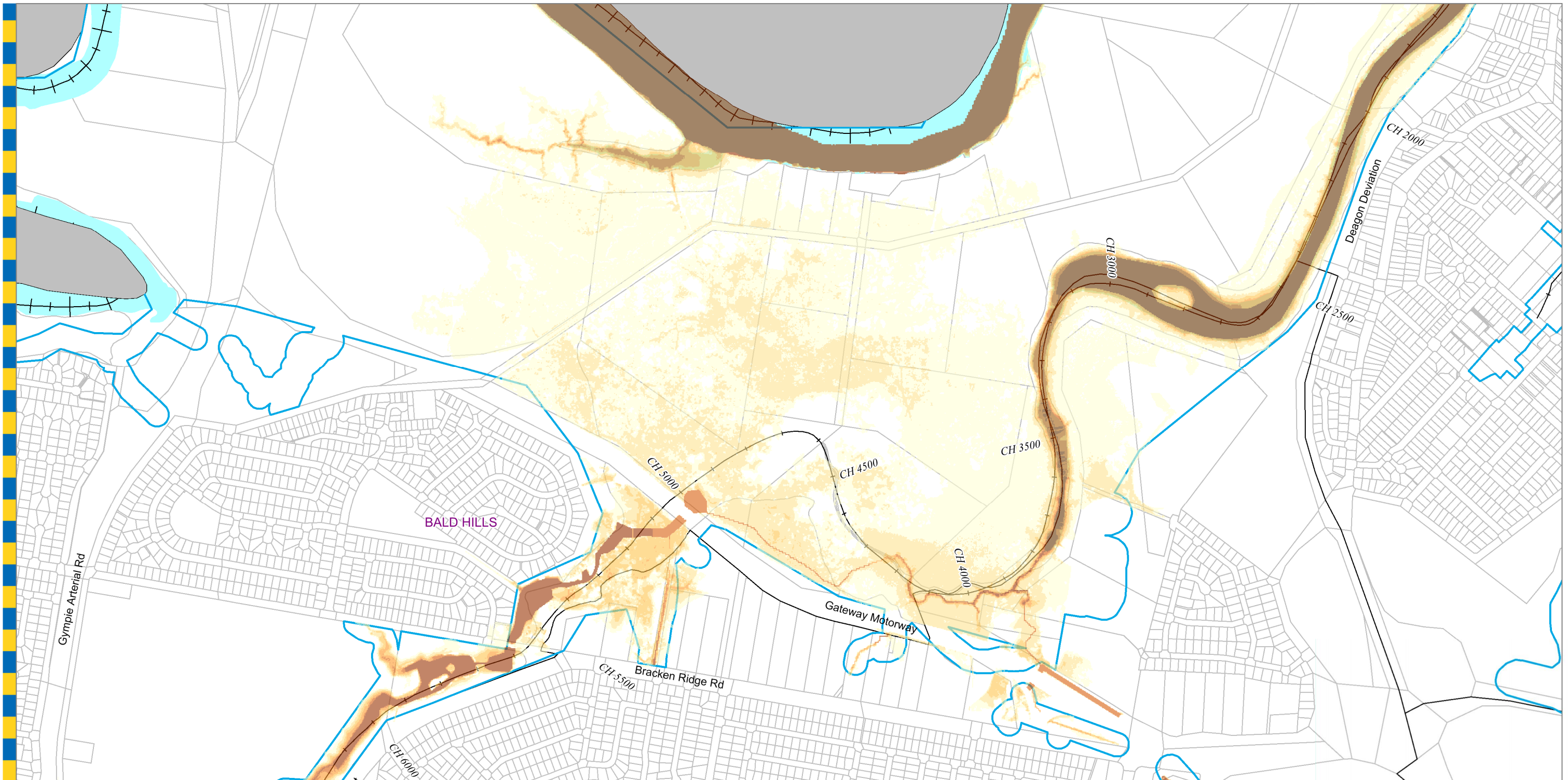
For Information Only - Not Council Policy



Prepared :
 Checked :
 Revision : 1
 Publication Date : 25/07/2014
 Project Number : J13078

Prepared by Cardno (Qld) Pty Ltd for:
 Brisbane City Council
 City Projects Office
 GPO Box 1434
 Brisbane Qld 4001

For more information
 visit www.brisbane.qld.gov.au
 or call (07) 3403 8888



Legend	Depth (m)
AMTD Line	0.0 to 0.3
City Plan Waterway Corridors	0.3 to 0.6
	0.6 to 0.9
	0.9 to 1.2
	1.2 to 1.5
	> 1.5

DATA INFORMATION
 The flood maps must be read in conjunction with the flood study report and interpreted by a qualified professional engineer. The flood maps are based on the best data available to Brisbane City Council ("Council") at the time the maps were developed. Council, and the copyright owners listed below, give no warranty in relation to the data (including accuracy, reliability, completeness, currency or suitability) presented in these maps and the user uses and relies upon the data in the maps at its own sole risk and liability. Council is not liable for errors or omissions in the flood maps. To the full extent that it is able to do so in law, the Council disclaims all liability (including without limitation, liability in negligence) for any loss, damage or costs (including indirect and consequential loss and damage), caused by or arising from anyone using or relying on the data contained in the flood maps for any purpose whatsoever.
 ©Brisbane City Council 2014 (Unless stated below)
 Cadastre © 2006 Department of Natural Resources and Mines 2009 NAVTEQ Street Data
 © 2008 NAVTEQ; 2007 Aerial Imagery ©2007 Furgo Spatial Solutions; 2005 Aerial Imagery ©2005 QASCO; 2005 Brisway © 2009 Melway Publishing; 2005 DigitalGlobe Quickbird Satellite Imagery © 2005 DigitalGlobe; 2002 Contours © 2002 AAMHatch



Dedicated to a better Brisbane

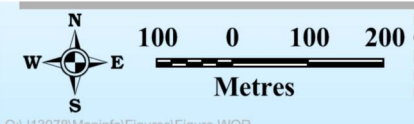
**Bald Hills Creek
 50% AEP Depth Map**

Ultimate Scenario
 Figure 20

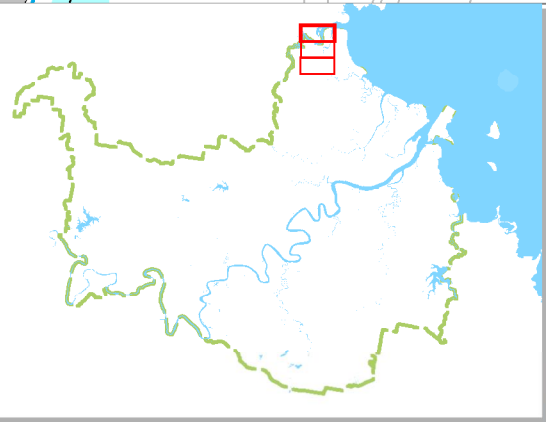

For Information Only - Not Council Policy

Prepared by Cardno (Qld) Pty Ltd for:
 Brisbane City Council
 City Projects Office
 GPO Box 1434
 Brisbane Qld 4001

For more information
 visit www.brisbane.qld.gov.au
 or call (07) 3403 8888



Prepared :
 Checked :
 Revision : 1
 Publication Date : 25/07/2014
 Project Number : J13078



Legend		Depth (m)	
	AMTD Line		0.0 to 0.3
	City Plan Waterway Corridors		0.3 to 0.6
			0.6 to 0.9
			0.9 to 1.2
			1.2 to 1.5
		> 1.5 depth color swatch"/>	> 1.5

DATA INFORMATION
 The flood maps must be read in conjunction with the flood study report and interpreted by a qualified professional engineer. The flood maps are based on the best data available to Brisbane City Council ("Council") at the time the maps were developed. Council, and the copyright owners listed below, give no warranty in relation to the data (including accuracy, reliability, completeness, currency or suitability) presented in these maps and the user uses and relies upon the data in the maps at its own sole risk and liability. Council is not liable for errors or omissions in the flood maps. To the full extent that it is able to do so in law, the Council disclaims all liability (including without limitation, liability in negligence) for any loss, damage or costs (including indirect and consequential loss and damage), caused by or arising from anyone using or relying on the data contained in the flood maps for any purpose whatsoever.
 ©Brisbane City Council 2014 (Unless stated below)
 Cadastre © 2006 Department of Natural Resources and Mines 2009 NAVTEQ Street Data © 2008 NAVTEQ; 2007 Aerial Imagery ©2007 Furgo Spatial Solutions; 2005 Aerial Imagery ©2005 QASCO; 2005 Brisway © 2009 Melway Publishing; 2005 DigitalGlobe Quickbird Satellite Imagery © 2005 DigitalGlobe; 2002 Contours © 2002 AAMHatch

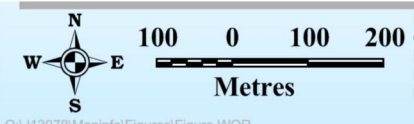


Dedicated to a better Brisbane

**Bald Hills Creek
 50% AEP Depth Map**

Ultimate Scenario
 Figure 21

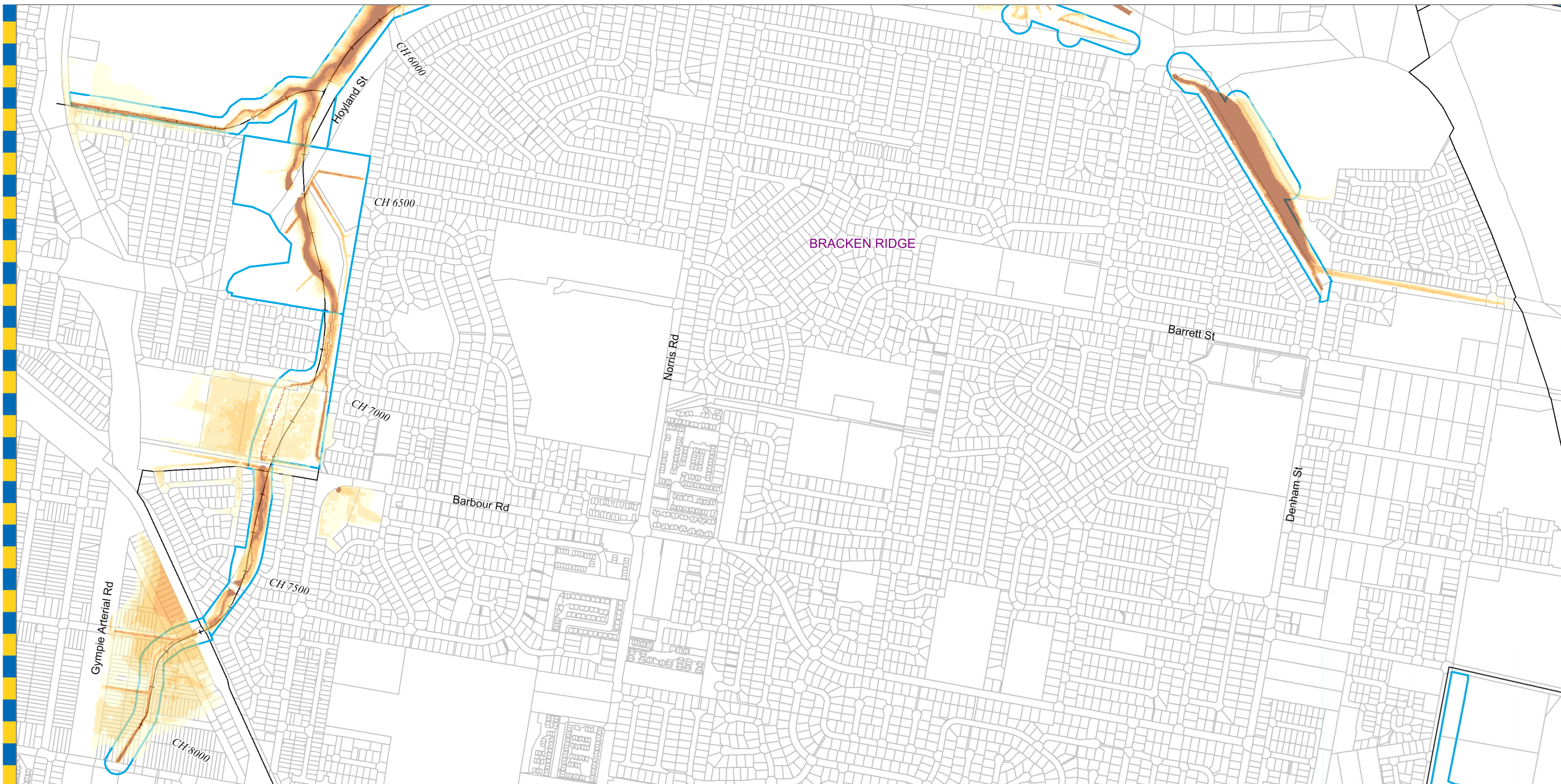
For Information Only - Not Council Policy



Prepared :
 Checked :
 Revision : 1
 Publication Date : 25/07/2014
 Project Number : J13078

Prepared by Cardno (Qld) Pty Ltd for:
 Brisbane City Council
 City Projects Office
 GPO Box 1434
 Brisbane Qld 4001

For more information
 visit www.brisbane.qld.gov.au
 or call (07) 3403 8888



BRACKEN RIDGE

Legend

- AMTD Line
- City Plan Waterway Corridors

Depth (m)

- 0.0 to 0.3
- 0.3 to 0.6
- 0.6 to 0.9
- 0.9 to 1.2
- 1.2 to 1.5
- > 1.5

DATA INFORMATION

The flood maps must be read in conjunction with the flood study report and interpreted by a qualified professional engineer. The flood maps are based on the best data available to Brisbane City Council ("Council") at the time the maps were developed. Council, and the copyright owners listed below, give no warranty in relation to the data (including accuracy, reliability, completeness, currency or suitability) presented in these maps and the user uses and relies upon the data in the maps at its own sole risk and liability. Council is not liable for errors or omissions in the flood maps. To the full extent that it is able to do so in law, the Council disclaims all liability (including without limitation, liability in negligence) for any loss, damage or costs (including indirect and consequential loss and damage), caused by or arising from anyone using or relying on the data contained in the flood maps for any purpose whatsoever.

©Brisbane City Council 2014 (Unless stated below)
 Cadastre © 2006 Department of Natural Resources and Mines 2009 NAVTEQ Street Data
 © 2008 NAVTEQ; 2007 Aerial Imagery ©2007 Furgo Spatial Solutions; 2005 Aerial Imagery ©2005 QASCO; 2005 Brisway © 2009 Melway Publishing; 2005 DigitalGlobe
 Quickbird Satellite Imagery © 2005 DigitalGlobe; 2002 Contours © 2002 AAMHatch

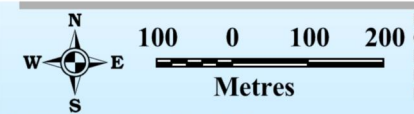


Dedicated to a better Brisbane

**Bald Hills Creek
20% AEP Depth Map**

**Ultimate Scenario
Figure 22**

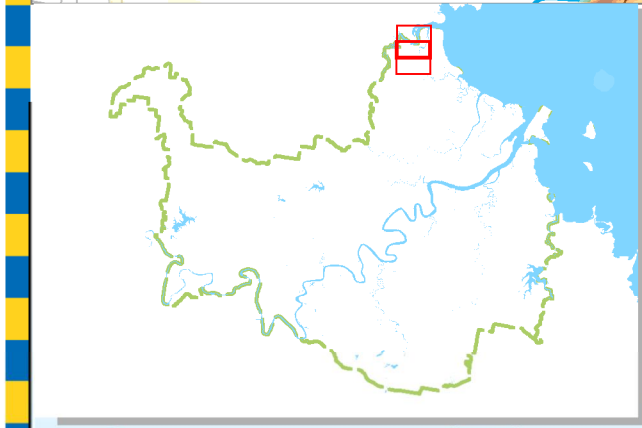
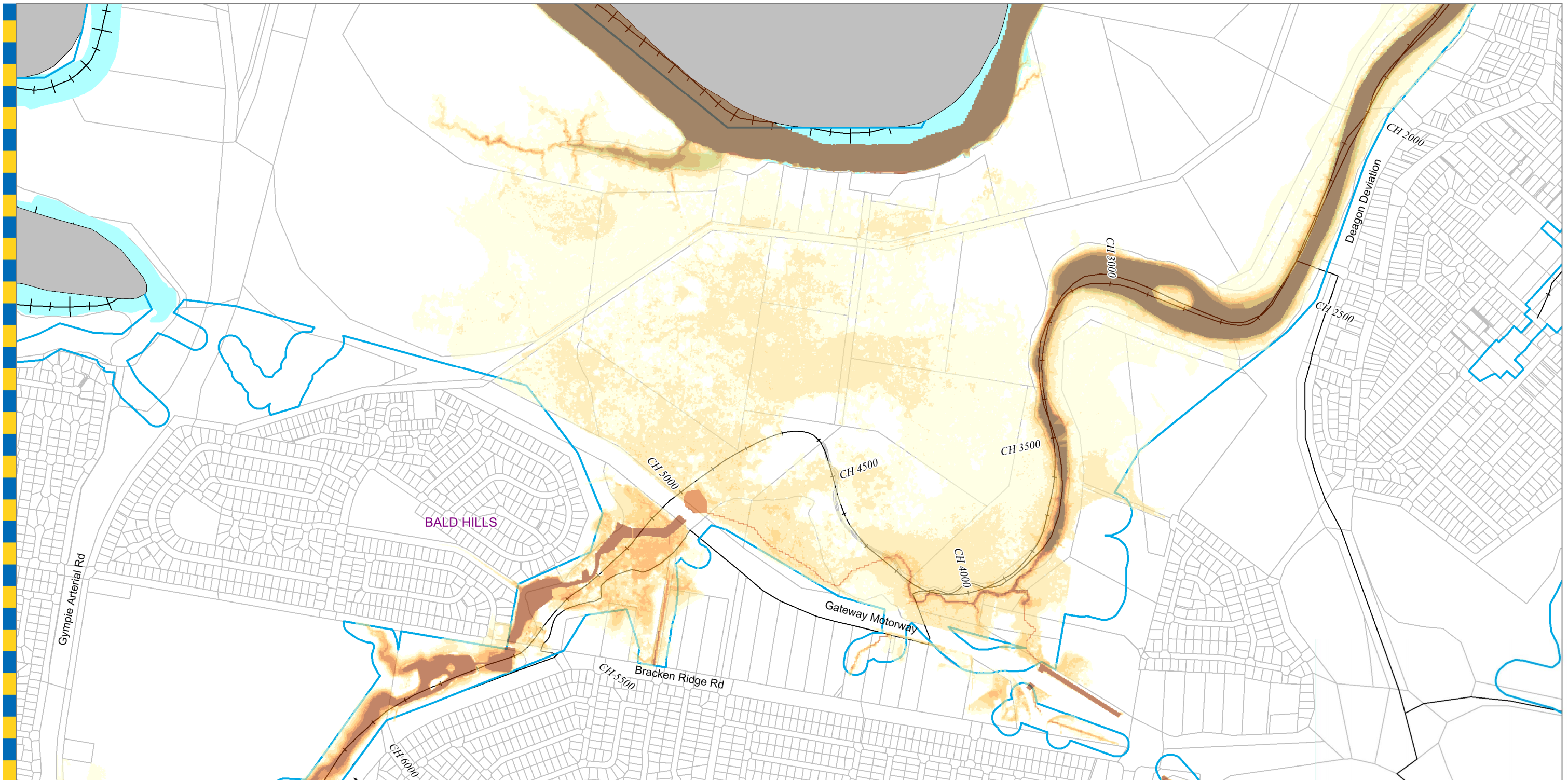
For Information Only - Not Council Policy



Prepared :
Checked :
Revision : 1
Publication Date : 25/07/2014
Project Number : J13078

Prepared by Cardno (Qld) Pty Ltd for:
Brisbane City Council
City Projects Office
GPO Box 1434
Brisbane Qld 4001

For more information
visit www.brisbane.qld.gov.au
or call (07) 3403 8888



Legend	Depth (m)
AMTD Line	0.0 to 0.3
City Plan Waterway Corridors	0.3 to 0.6
	0.6 to 0.9
	0.9 to 1.2
	1.2 to 1.5
	> 1.5

DATA INFORMATION
 The flood maps must be read in conjunction with the flood study report and interpreted by a qualified professional engineer. The flood maps are based on the best data available to Brisbane City Council ("Council") at the time the maps were developed. Council, and the copyright owners listed below, give no warranty in relation to the data (including accuracy, reliability, completeness, currency or suitability) presented in these maps and the user uses and relies upon the data in the maps at its own sole risk and liability. Council is not liable for errors or omissions in the flood maps. To the full extent that it is able to do so in law, the Council disclaims all liability (including without limitation, liability in negligence) for any loss, damage or costs (including indirect and consequential loss and damage), caused by or arising from anyone using or relying on the data contained in the flood maps for any purpose whatsoever.
 ©Brisbane City Council 2014 (Unless stated below)
 Cadastre © 2006 Department of Natural Resources and Mines 2009 NAVTEQ Street Data
 © 2008 NAVTEQ; 2007 Aerial Imagery ©2007 Furgo Spatial Solutions; 2005 Aerial Imagery ©2005 QASCO; 2005 Brisway © 2009 Melway Publishing; 2005 DigitalGlobe
 Quickbird Satellite Imagery © 2005 DigitalGlobe; 2002 Contours © 2002 AAMHatch



Dedicated to a better Brisbane

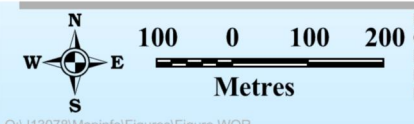
**Bald Hills Creek
 20% AEP Depth Map**

Ultimate Scenario
 Figure 23

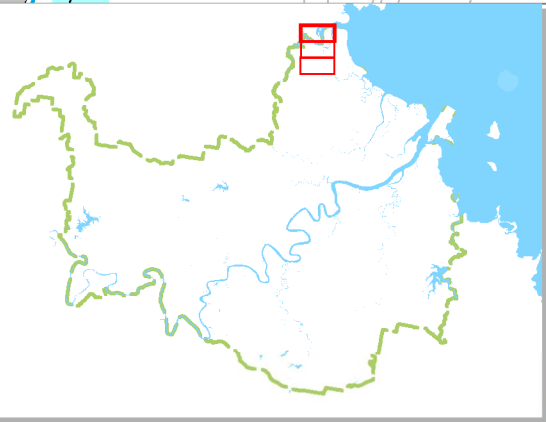

For Information Only - Not Council Policy

Prepared by Cardno (Qld) Pty Ltd for:
 Brisbane City Council
 City Projects Office
 GPO Box 1434
 Brisbane Qld 4001

For more information
 visit www.brisbane.qld.gov.au
 or call (07) 3403 8888



Prepared :
 Checked :
 Revision : 1
 Publication Date : 25/07/2014
 Project Number : J13078



Legend		Depth (m)	
	AMTD Line		0.0 to 0.3
	City Plan Waterway Corridors		0.3 to 0.6
			0.6 to 0.9
			0.9 to 1.2
			1.2 to 1.5
		> 1.5 depth color swatch"/>	> 1.5

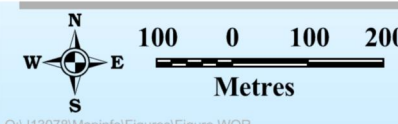
DATA INFORMATION
 The flood maps must be read in conjunction with the flood study report and interpreted by a qualified professional engineer. The flood maps are based on the best data available to Brisbane City Council ("Council") at the time the maps were developed. Council, and the copyright owners listed below, give no warranty in relation to the data (including accuracy, reliability, completeness, currency or suitability) presented in these maps and the user uses and relies upon the data in the maps at its own sole risk and liability. Council is not liable for errors or omissions in the flood maps. To the full extent that it is able to do so in law, the Council disclaims all liability (including without limitation, liability in negligence) for any loss, damage or costs (including indirect and consequential loss and damage), caused by or arising from anyone using or relying on the data contained in the flood maps for any purpose whatsoever.
 ©Brisbane City Council 2014 (Unless stated below)
 Cadastre © 2006 Department of Natural Resources and Mines 2009 NAVTEQ Street Data © 2008 NAVTEQ; 2007 Aerial Imagery ©2007 Furgo Spatial Solutions; 2005 Aerial Imagery ©2005 QASCO; 2005 Brisway © 2009 Melway Publishing; 2005 DigitalGlobe Quickbird Satellite Imagery © 2005 DigitalGlobe; 2002 Contours © 2002 AAMHatch



Dedicated to a better Brisbane

**Bald Hills Creek
 20% AEP Depth Map
 Ultimate Scenario
 Figure 24**

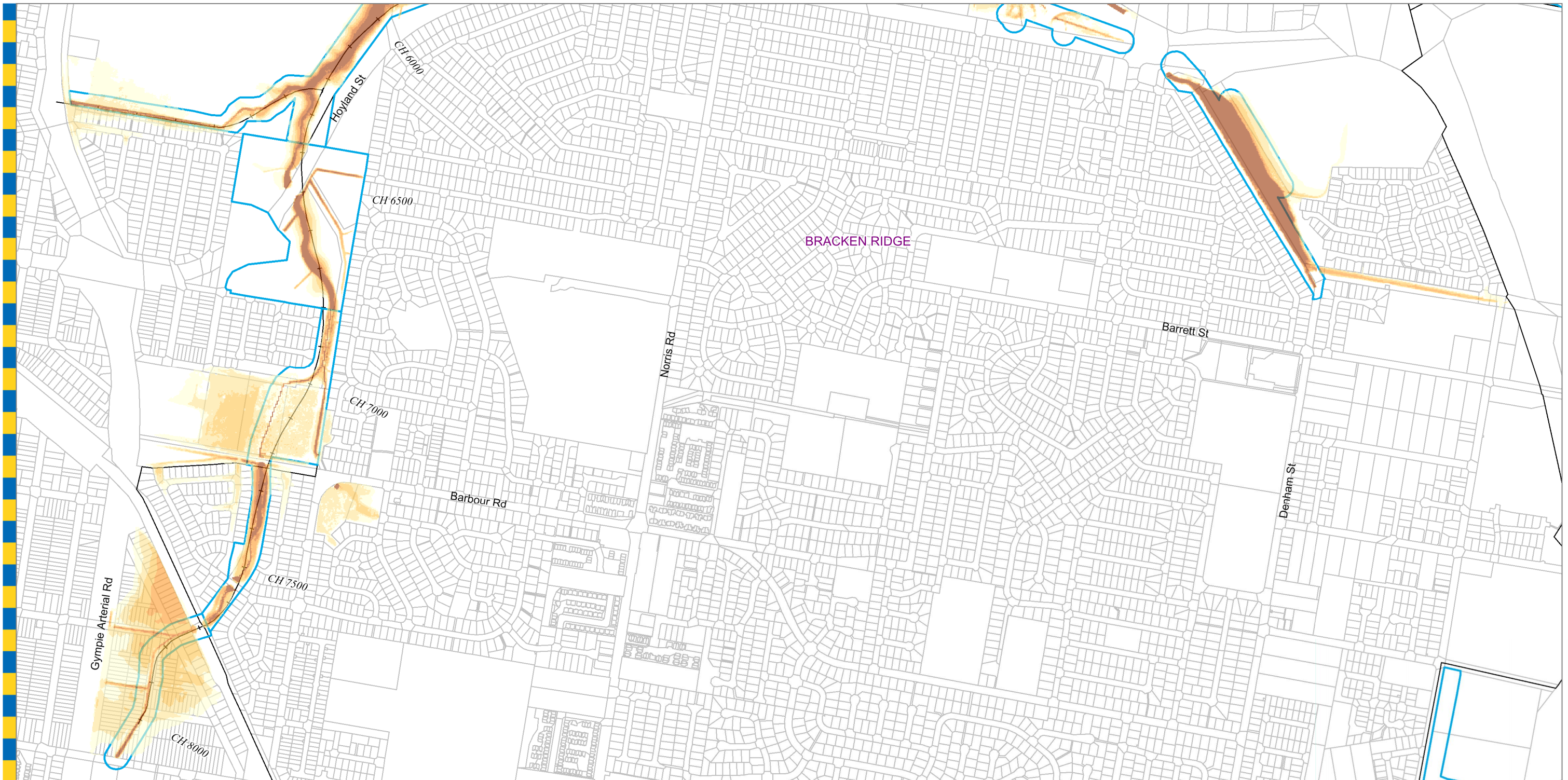
For Information Only - Not Council Policy



Prepared :
 Checked :
 Revision : 1
 Publication Date : 25/07/2014
 Project Number : J13078

Prepared by Cardno (Qld) Pty Ltd for:
 Brisbane City Council
 City Projects Office
 GPO Box 1434
 Brisbane Qld 4001

For more information
 visit www.brisbane.qld.gov.au
 or call (07) 3403 8888



- Legend**
- AMTD Line
 - City Plan Waterway Corridors
- Depth (m)**
- 0.0 to 0.3
 - 0.3 to 0.6
 - 0.6 to 0.9
 - 0.9 to 1.2
 - 1.2 to 1.5
 - > 1.5

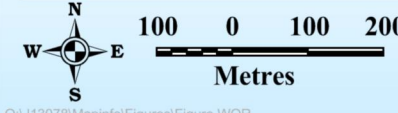
DATA INFORMATION
 The flood maps must be read in conjunction with the flood study report and interpreted by a qualified professional engineer. The flood maps are based on the best data available to Brisbane City Council ("Council") at the time the maps were developed. Council, and the copyright owners listed below, give no warranty in relation to the data (including accuracy, reliability, completeness, currency or suitability) presented in these maps and the user uses and relies upon the data in the maps at its own sole risk and liability. Council is not liable for errors or omissions in the flood maps. To the full extent that it is able to do so in law, the Council disclaims all liability (including without limitation, liability in negligence) for any loss, damage or costs (including indirect and consequential loss and damage), caused by or arising from anyone using or relying on the data contained in the flood maps for any purpose whatsoever.
 ©Brisbane City Council 2014 (Unless stated below)
 Cadastre © 2006 Department of Natural Resources and Mines 2009 NAVTEQ Street Data
 © 2008 NAVTEQ; 2007 Aerial Imagery ©2007 Furgu Spatial Solutions; 2005 Aerial Imagery ©2005 QASCO; 2005 Brisway © 2009 Melway Publishing; 2005 DigitalGlobe
 Quickbird Satellite Imagery © 2005 DigitalGlobe; 2002 Contours © 2002 AAMHatch



Dedicated to a better Brisbane

**Bald Hills Creek
 10% AEP Depth Map
 Ultimate Scenario
 Figure 25**

For Information Only - Not Council Policy



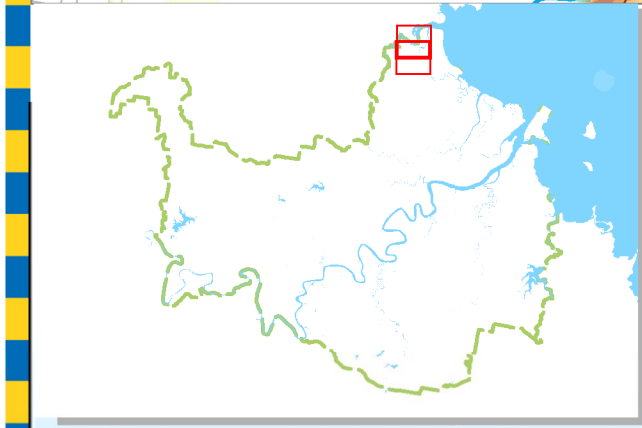
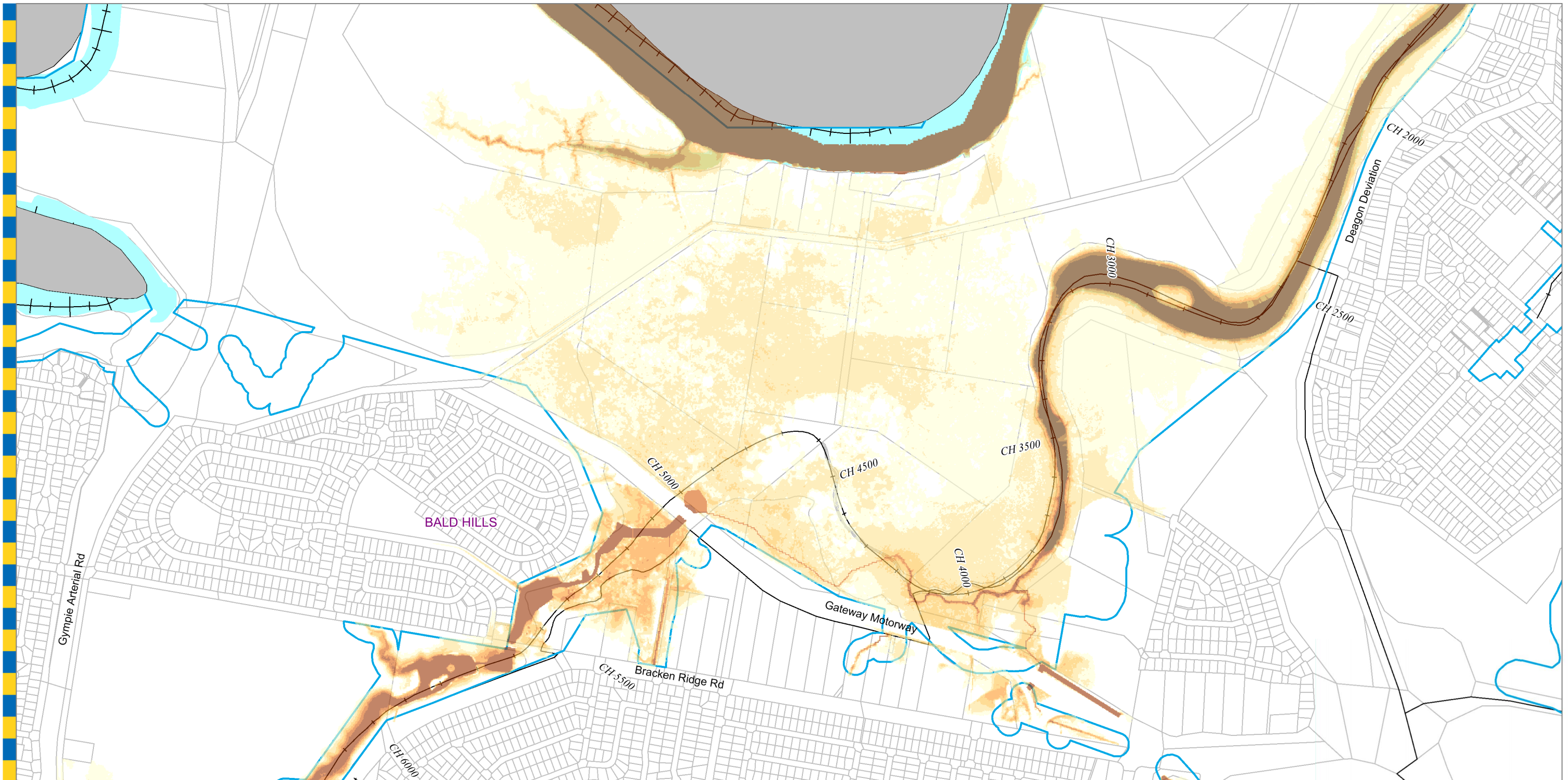
Prepared by Cardno (Qld) Pty Ltd for:
 Brisbane City Council
 City Projects Office
 GPO Box 1434
 Brisbane Qld 4001

For more information
 visit www.brisbane.qld.gov.au
 or call (07) 3403 8888

Prepared :
 Checked :
 Revision : 1
 Publication Date : 25/07/2014
 Project Number : J13078

Q:\13078\MapInfo\Figures\Figure.WOR

Figure 25



Legend

- AMTD Line
- City Plan Waterway Corridors

Depth (m)

- 0.0 to 0.3
- 0.3 to 0.6
- 0.6 to 0.9
- 0.9 to 1.2
- 1.2 to 1.5
- > 1.5

DATA INFORMATION
 The flood maps must be read in conjunction with the flood study report and interpreted by a qualified professional engineer. The flood maps are based on the best data available to Brisbane City Council ("Council") at the time the maps were developed. Council, and the copyright owners listed below, give no warranty in relation to the data (including accuracy, reliability, completeness, currency or suitability) presented in these maps and the user uses and relies upon the data in the maps at its own sole risk and liability. Council is not liable for errors or omissions in the flood maps. To the full extent that it is able to do so in law, the Council disclaims all liability (including without limitation, liability in negligence) for any loss, damage or costs (including indirect and consequential loss and damage), caused by or arising from anyone using or relying on the data contained in the flood maps for any purpose whatsoever.
 ©Brisbane City Council 2014 (Unless stated below)
 Cadastre © 2006 Department of Natural Resources and Mines 2009 NAVTEQ Street Data
 © 2008 NAVTEQ; 2007 Aerial Imagery ©2007 Furgo Spatial Solutions; 2005 Aerial Imagery ©2005 QASCO; 2005 Brisway © 2009 Melway Publishing; 2005 DigitalGlobe
 Quickbird Satellite Imagery © 2005 DigitalGlobe; 2002 Contours © 2002 AAMHatch



Dedicated to a better Brisbane

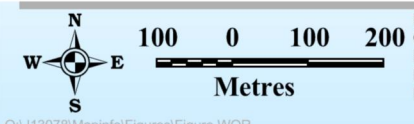
**Bald Hills Creek
 10% AEP Depth Map**

Ultimate Scenario
 Figure 26

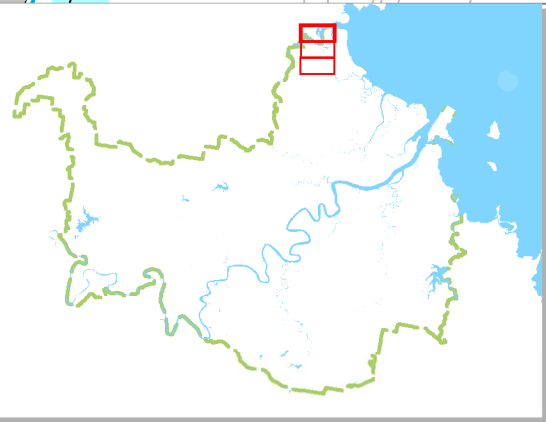

For Information Only - Not Council Policy

Prepared by Cardno (Qld) Pty Ltd for:
 Brisbane City Council
 City Projects Office
 GPO Box 1434
 Brisbane Qld 4001

For more information
 visit www.brisbane.qld.gov.au
 or call (07) 3403 8888



Prepared :
 Checked :
 Revision : 1
 Publication Date : 25/07/2014
 Project Number : J13078



Legend		Depth (m)	
	AMTD Line		0.0 to 0.3
	City Plan Waterway Corridors		0.3 to 0.6
			0.6 to 0.9
			0.9 to 1.2
			1.2 to 1.5
		> 1.5 depth color swatch"/>	> 1.5

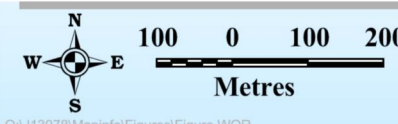
DATA INFORMATION
 The flood maps must be read in conjunction with the flood study report and interpreted by a qualified professional engineer. The flood maps are based on the best data available to Brisbane City Council ("Council") at the time the maps were developed. Council, and the copyright owners listed below, give no warranty in relation to the data (including accuracy, reliability, completeness, currency or suitability) presented in these maps and the user uses and relies upon the data in the maps at its own sole risk and liability. Council is not liable for errors or omissions in the flood maps. To the full extent that it is able to do so in law, the Council disclaims all liability (including without limitation, liability in negligence) for any loss, damage or costs (including indirect and consequential loss and damage), caused by or arising from anyone using or relying on the data contained in the flood maps for any purpose whatsoever.
 ©Brisbane City Council 2014 (Unless stated below)
 Cadastre © 2006 Department of Natural Resources and Mines 2009 NAVTEQ Street Data © 2008 NAVTEQ; 2007 Aerial Imagery ©2007 Furgo Spatial Solutions; 2005 Aerial Imagery ©2005 QASCO; 2005 Brisway © 2009 Melway Publishing; 2005 DigitalGlobe Quickbird Satellite Imagery © 2005 DigitalGlobe; 2002 Contours © 2002 AAMHatch



Dedicated to a better Brisbane

**Bald Hills Creek
 10% AEP Depth Map
 Ultimate Scenario
 Figure 27**

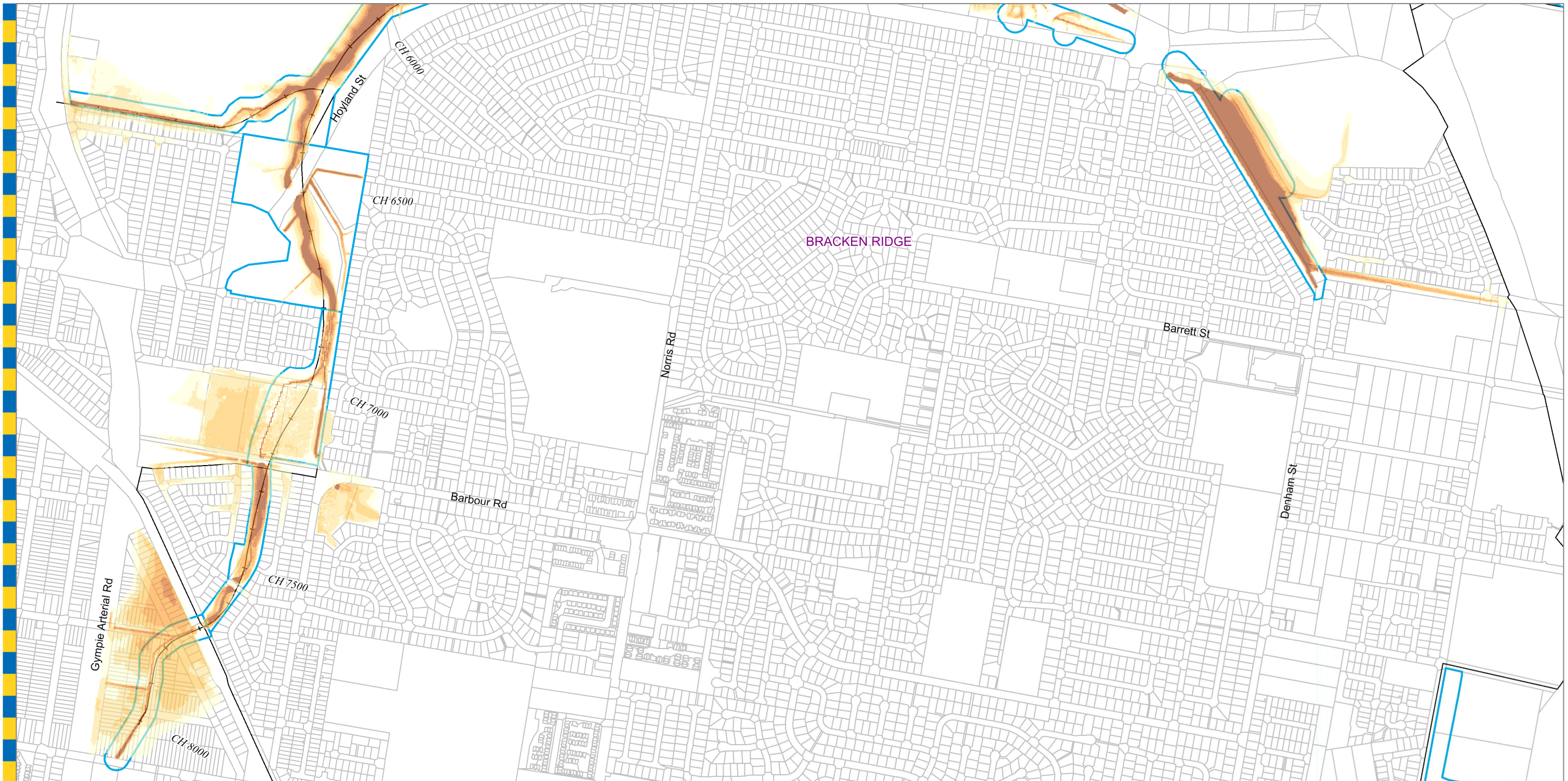
For Information Only - Not Council Policy



Prepared :
 Checked :
 Revision : 1
 Publication Date : 25/07/2014
 Project Number : J13078

Prepared by Cardno (Qld) Pty Ltd for:
 Brisbane City Council
 City Projects Office
 GPO Box 1434
 Brisbane Qld 4001

For more information
 visit www.brisbane.qld.gov.au
 or call (07) 3403 8888



BRACKEN RIDGE

Legend

- AMTD Line
- City Plan Waterway Corridors

Depth (m)

- 0.0 to 0.3
- 0.3 to 0.6
- 0.6 to 0.9
- 0.9 to 1.2
- 1.2 to 1.5
- > 1.5

DATA INFORMATION

The flood maps must be read in conjunction with the flood study report and interpreted by a qualified professional engineer. The flood maps are based on the best data available to Brisbane City Council ("Council") at the time the maps were developed. Council, and the copyright owners listed below, give no warranty in relation to the data (including accuracy, reliability, completeness, currency or suitability) presented in these maps and the user uses and relies upon the data in the maps at its own sole risk and liability. Council is not liable for errors or omissions in the flood maps. To the full extent that it is able to do so in law, the Council disclaims all liability (including without limitation, liability in negligence) for any loss, damage or costs (including indirect and consequential loss and damage), caused by or arising from anyone using or relying on the data contained in the flood maps for any purpose whatsoever.

©Brisbane City Council 2014 (Unless stated below)
 Cadastre © 2006 Department of Natural Resources and Mines 2009 NAVTEQ Street Data
 © 2008 NAVTEQ; 2007 Aerial Imagery ©2007 Furgo Spatial Solutions; 2005 Aerial Imagery ©2005 QASCO; 2005 Brisway © 2009 Melway Publishing; 2005 DigitalGlobe
 Quickbird Satellite Imagery © 2005 DigitalGlobe; 2002 Contours © 2002 AAMHatch

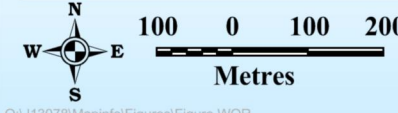
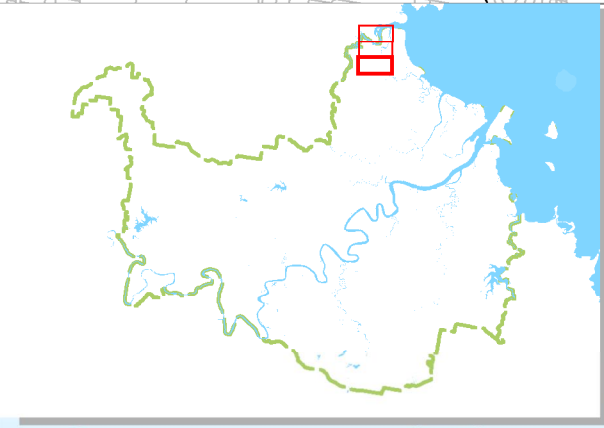


Dedicated to a better Brisbane

**Bald Hills Creek
5% AEP Depth Map**

Ultimate Scenario
Figure 28

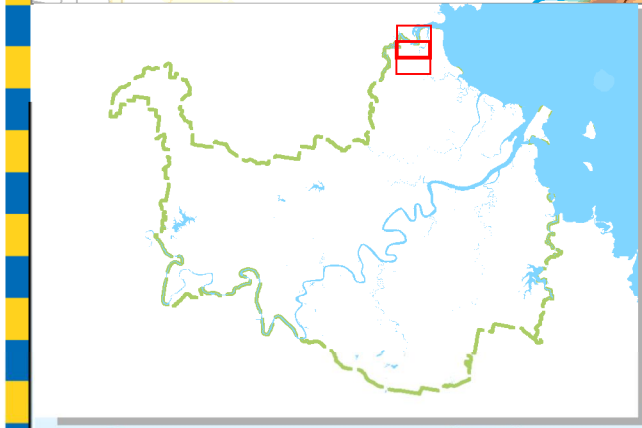
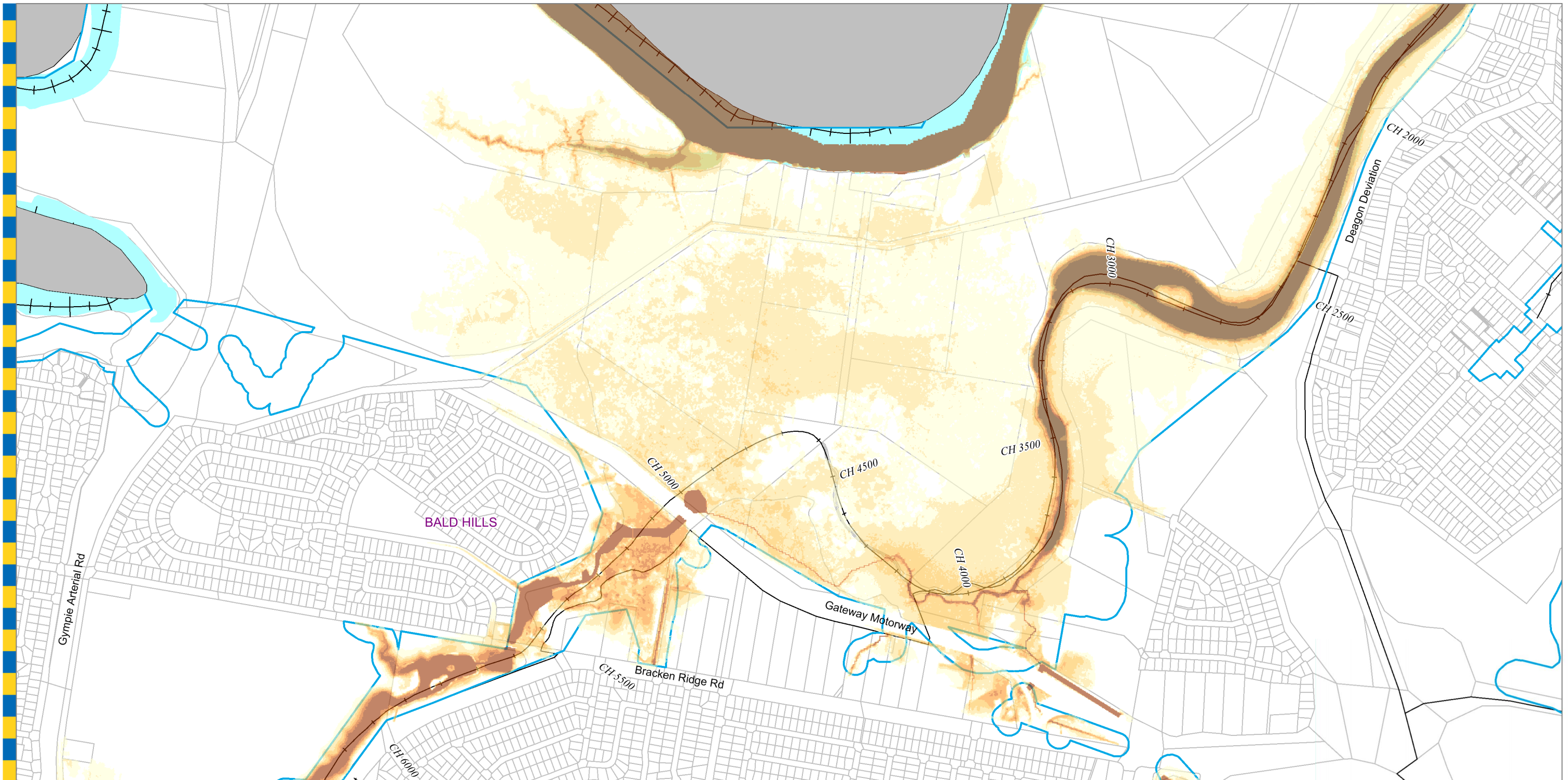
For Information Only - Not Council Policy



Prepared :
Checked :
Revision : 1
Publication Date : 25/07/2014
Project Number : J13078

Prepared by Cardno (Qld) Pty Ltd for:
Brisbane City Council
City Projects Office
GPO Box 1434
Brisbane Qld 4001

For more information
visit www.brisbane.qld.gov.au
or call (07) 3403 8888



Legend	Depth (m)
AMTD Line	0.0 to 0.3
City Plan Waterway Corridors	0.3 to 0.6
	0.6 to 0.9
	0.9 to 1.2
	1.2 to 1.5
	> 1.5

DATA INFORMATION
 The flood maps must be read in conjunction with the flood study report and interpreted by a qualified professional engineer. The flood maps are based on the best data available to Brisbane City Council ("Council") at the time the maps were developed. Council, and the copyright owners listed below, give no warranty in relation to the data (including accuracy, reliability, completeness, currency or suitability) presented in these maps and the user uses and relies upon the data in the maps at its own sole risk and liability. Council is not liable for errors or omissions in the flood maps. To the full extent that it is able to do so in law, the Council disclaims all liability (including without limitation, liability in negligence) for any loss, damage or costs (including indirect and consequential loss and damage), caused by or arising from anyone using or relying on the data contained in the flood maps for any purpose whatsoever.
 ©Brisbane City Council 2014 (Unless stated below)
 Cadastre © 2006 Department of Natural Resources and Mines 2009 NAVTEQ Street Data
 © 2008 NAVTEQ; 2007 Aerial Imagery ©2007 Furgo Spatial Solutions; 2005 Aerial Imagery ©2005 QASCO; 2005 Brisway © 2009 Melway Publishing; 2005 DigitalGlobe
 Quickbird Satellite Imagery © 2005 DigitalGlobe; 2002 Contours © 2002 AAMHatch



Prepared by Cardno (Qld) Pty Ltd for:
 Brisbane City Council
 City Projects Office
 GPO Box 1434
 Brisbane Qld 4001

For more information
 visit www.brisbane.qld.gov.au
 or call (07) 3403 8888

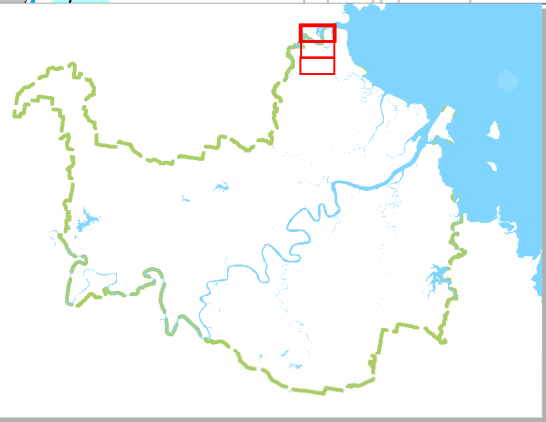

Prepared :
 Checked :
 Revision : 1
 Publication Date : 25/07/2014
 Project Number : J13078

Scale: 100 0 100 200 Metres

Compass rose showing North, South, East, West.

For Information Only - Not Council Policy

**Bald Hills Creek
 5% AEP Depth Map
 Ultimate Scenario
 Figure 29**



Legend		Depth (m)	
	AMTD Line		0.0 to 0.3
	City Plan Waterway Corridors		0.3 to 0.6
			0.6 to 0.9
			0.9 to 1.2
			1.2 to 1.5
		> 1.5 depth color swatch"/>	> 1.5

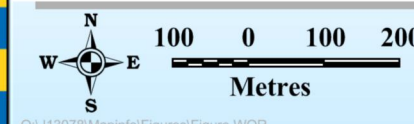
DATA INFORMATION
 The flood maps must be read in conjunction with the flood study report and interpreted by a qualified professional engineer. The flood maps are based on the best data available to Brisbane City Council ("Council") at the time the maps were developed. Council, and the copyright owners listed below, give no warranty in relation to the data (including accuracy, reliability, completeness, currency or suitability) presented in these maps and the user uses and relies upon the data in the maps at its own sole risk and liability. Council is not liable for errors or omissions in the flood maps. To the full extent that it is able to do so in law, the Council disclaims all liability (including without limitation, liability in negligence) for any loss, damage or costs (including indirect and consequential loss and damage), caused by or arising from anyone using or relying on the data contained in the flood maps for any purpose whatsoever.
 ©Brisbane City Council 2014 (Unless stated below)
 Cadastre © 2006 Department of Natural Resources and Mines 2009 NAVTEQ Street Data
 © 2008 NAVTEQ; 2007 Aerial Imagery ©2007 Furgo Spatial Solutions; 2005 Aerial Imagery ©2005 QASCO; 2005 Brisway © 2009 Melway Publishing; 2005 DigitalGlobe
 Quickbird Satellite Imagery © 2005 DigitalGlobe; 2002 Contours © 2002 AAMHatch



Dedicated to a better Brisbane

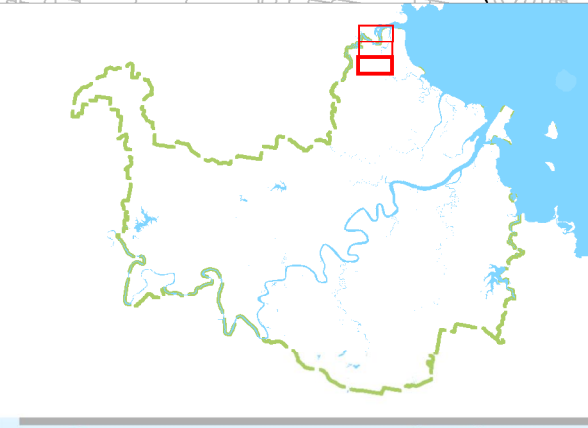
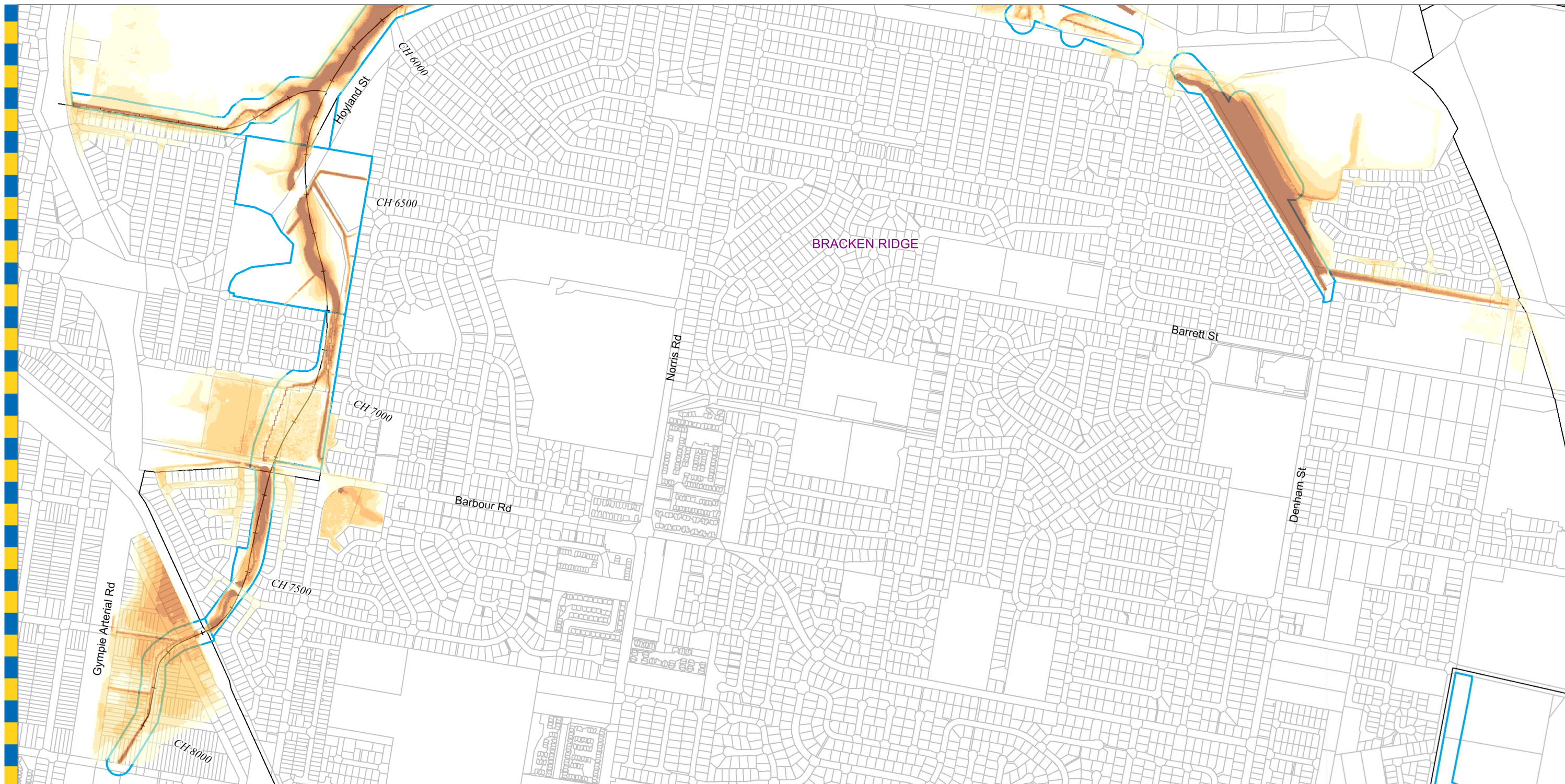
**Bald Hills Creek
 5% AEP Depth Map
 Ultimate Scenario
 Figure 30**

For Information Only - Not Council Policy



Prepared by Cardno (Qld) Pty Ltd for:
 Brisbane City Council
 City Projects Office
 GPO Box 1434
 Brisbane Qld 4001
 Prepared :
 Checked :
 Revision : 1
 Publication Date : 25/07/2014
 Project Number : J13078
 For more information
 visit www.brisbane.qld.gov.au
 or call (07) 3403 8888

O:\J13078\MapInfo\Figures\Figure.WOR



- Legend**
- AMTD Line
 - City Plan Waterway Corridors
- Depth (m)**
- 0.0 to 0.3
 - 0.3 to 0.6
 - 0.6 to 0.9
 - 0.9 to 1.2
 - 1.2 to 1.5
 - > 1.5 depth color swatch"/> > 1.5

DATA INFORMATION

The flood maps must be read in conjunction with the flood study report and interpreted by a qualified professional engineer. The flood maps are based on the best data available to Brisbane City Council ("Council") at the time the maps were developed. Council, and the copyright owners listed below, give no warranty in relation to the data (including accuracy, reliability, completeness, currency or suitability) presented in these maps and the user uses and relies upon the data in the maps at its own sole risk and liability. Council is not liable for errors or omissions in the flood maps. To the full extent that it is able to do so in law, the Council disclaims all liability (including without limitation, liability in negligence) for any loss, damage or costs (including indirect and consequential loss and damage), caused by or arising from anyone using or relying on the data contained in the flood maps for any purpose whatsoever.

©Brisbane City Council 2014 (Unless stated below)
 Cadastre © 2006 Department of Natural Resources and Mines 2009 NAVTEQ Street Data
 © 2008 NAVTEQ; 2007 Aerial Imagery ©2007 Furgo Spatial Solutions; 2005 Aerial Imagery ©2005 QASCO; 2005 Brisway © 2009 Melway Publishing; 2005 DigitalGlobe
 Quickbird Satellite Imagery © 2005 DigitalGlobe; 2002 Contours © 2002 AAMHatch



Dedicated to a better Brisbane

**Bald Hills Creek
2% AEP Depth Map**

Ultimate Scenario
Figure 31

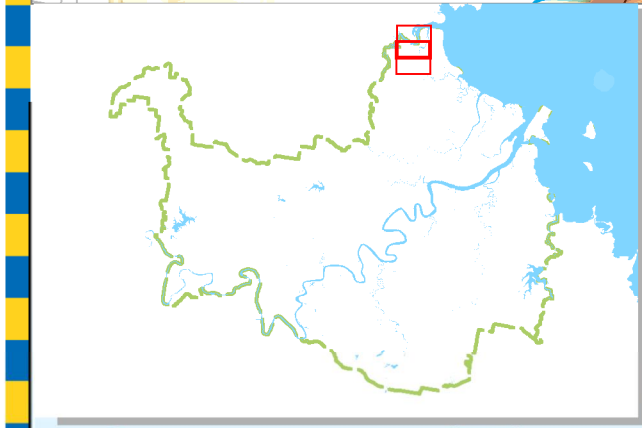
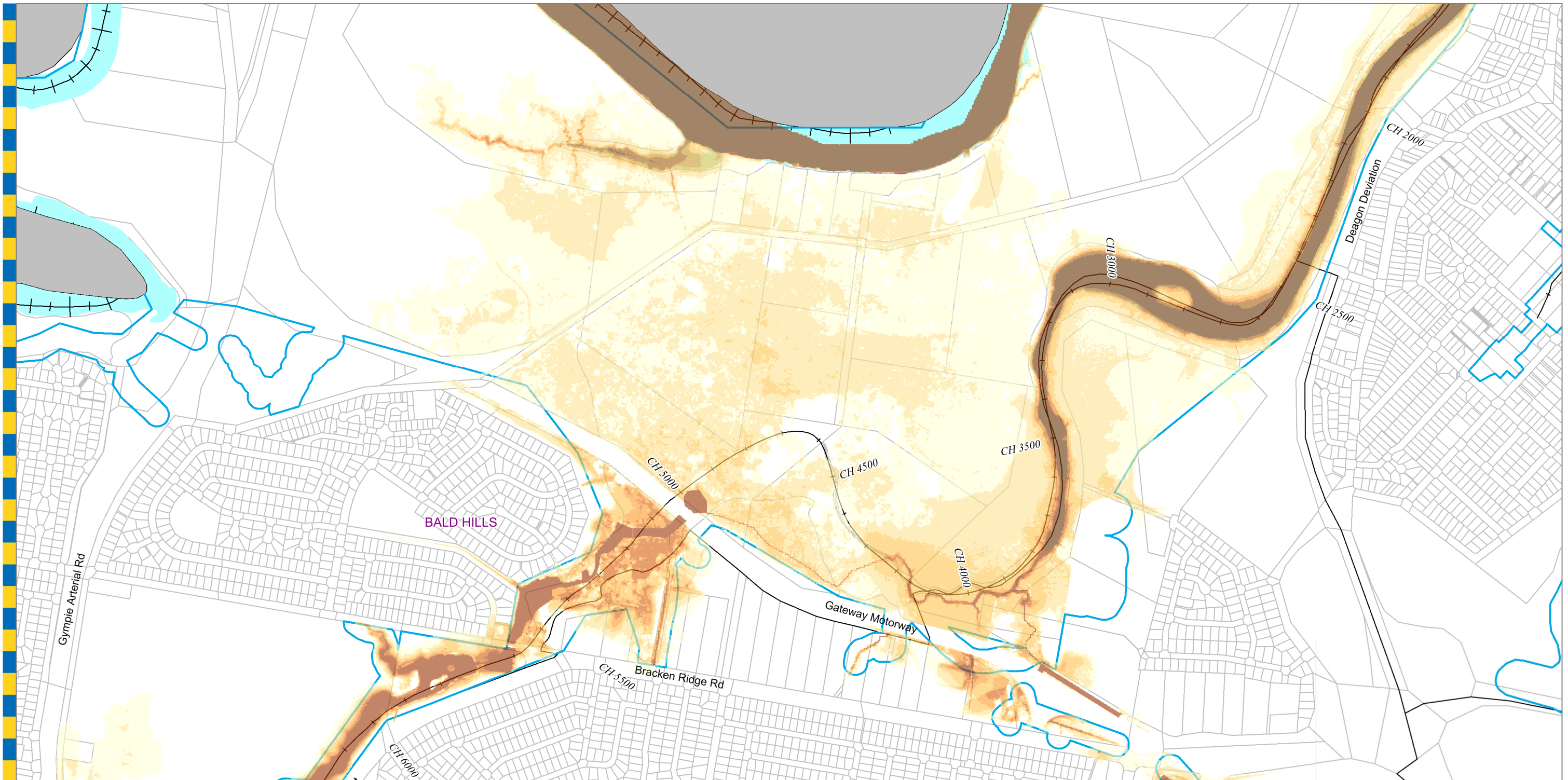
For Information Only - Not Council Policy

Prepared :
Checked :
Revision : 1
Publication Date : 25/07/2014
Project Number : J13078

Prepared by Cardno (Qld) Pty Ltd for:
Brisbane City Council
City Projects Office
GPO Box 1434
Brisbane Qld 4001

For more information
visit www.brisbane.qld.gov.au
or call (07) 3403 8888

Figure 31



Legend	Depth (m)
AMTD Line	0.0 to 0.3
City Plan Waterway Corridors	0.3 to 0.6
	0.6 to 0.9
	0.9 to 1.2
	1.2 to 1.5
	> 1.5

DATA INFORMATION
 The flood maps must be read in conjunction with the flood study report and interpreted by a qualified professional engineer. The flood maps are based on the best data available to Brisbane City Council ("Council") at the time the maps were developed. Council, and the copyright owners listed below, give no warranty in relation to the data (including accuracy, reliability, completeness, currency or suitability) presented in these maps and the user uses and relies upon the data in the maps at its own sole risk and liability. Council is not liable for errors or omissions in the flood maps. To the full extent that it is able to do so in law, the Council disclaims all liability (including without limitation, liability in negligence) for any loss, damage or costs (including indirect and consequential loss and damage), caused by or arising from anyone using or relying on the data contained in the flood maps for any purpose whatsoever.
 ©Brisbane City Council 2014 (Unless stated below)
 Cadastre © 2006 Department of Natural Resources and Mines 2009 NAVTEQ Street Data
 © 2008 NAVTEQ; 2007 Aerial Imagery ©2007 Furgu Spatial Solutions; 2005 Aerial Imagery ©2005 QASCO; 2005 Brisway © 2009 Melway Publishing; 2005 DigitalGlobe Quickbird Satellite Imagery © 2005 DigitalGlobe; 2002 Contours © 2002 AAMHatch



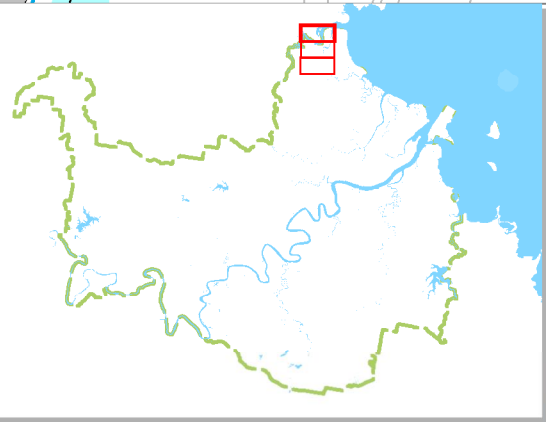

Prepared by Cardno (Qld) Pty Ltd for:
 Brisbane City Council
 City Projects Office
 GPO Box 1434
 Brisbane Qld 4001

Prepared :
 Checked :
 Revision : 1
 Publication Date : 25/07/2014
 Project Number : J13078

For more information
 visit www.brisbane.qld.gov.au
 or call (07) 3403 8888

For Information Only - Not Council Policy

**Bald Hills Creek
 2% AEP Depth Map
 Ultimate Scenario
 Figure 32**



Legend		Depth (m)	
	AMTD Line		0.0 to 0.3
	City Plan Waterway Corridors		0.3 to 0.6
			0.6 to 0.9
			0.9 to 1.2
			1.2 to 1.5
		> 1.5 depth color swatch"/>	> 1.5

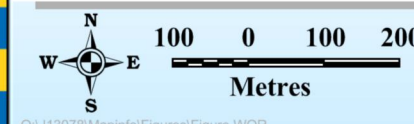
DATA INFORMATION
 The flood maps must be read in conjunction with the flood study report and interpreted by a qualified professional engineer. The flood maps are based on the best data available to Brisbane City Council ("Council") at the time the maps were developed. Council, and the copyright owners listed below, give no warranty in relation to the data (including accuracy, reliability, completeness, currency or suitability) presented in these maps and the user uses and relies upon the data in the maps at its own sole risk and liability. Council is not liable for errors or omissions in the flood maps. To the full extent that it is able to do so in law, the Council disclaims all liability (including without limitation, liability in negligence) for any loss, damage or costs (including indirect and consequential loss and damage), caused by or arising from anyone using or relying on the data contained in the flood maps for any purpose whatsoever.
 ©Brisbane City Council 2014 (Unless stated below)
 Cadastre © 2006 Department of Natural Resources and Mines 2009 NAVTEQ Street Data © 2008 NAVTEQ; 2007 Aerial Imagery ©2007 Furgo Spatial Solutions; 2005 Aerial Imagery ©2005 QASCO; 2005 Brisway © 2009 Melway Publishing; 2005 DigitalGlobe Quickbird Satellite Imagery © 2005 DigitalGlobe; 2002 Contours © 2002 AAMHatch



Dedicated to a better Brisbane

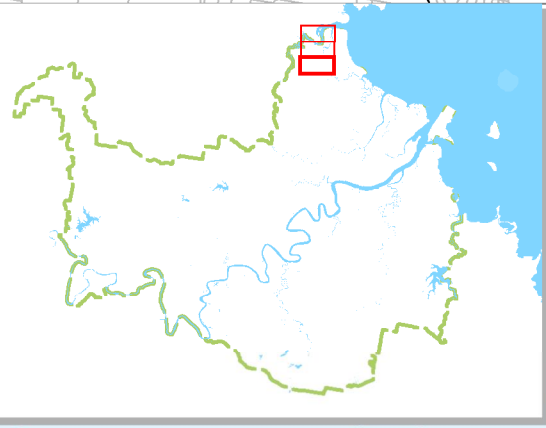
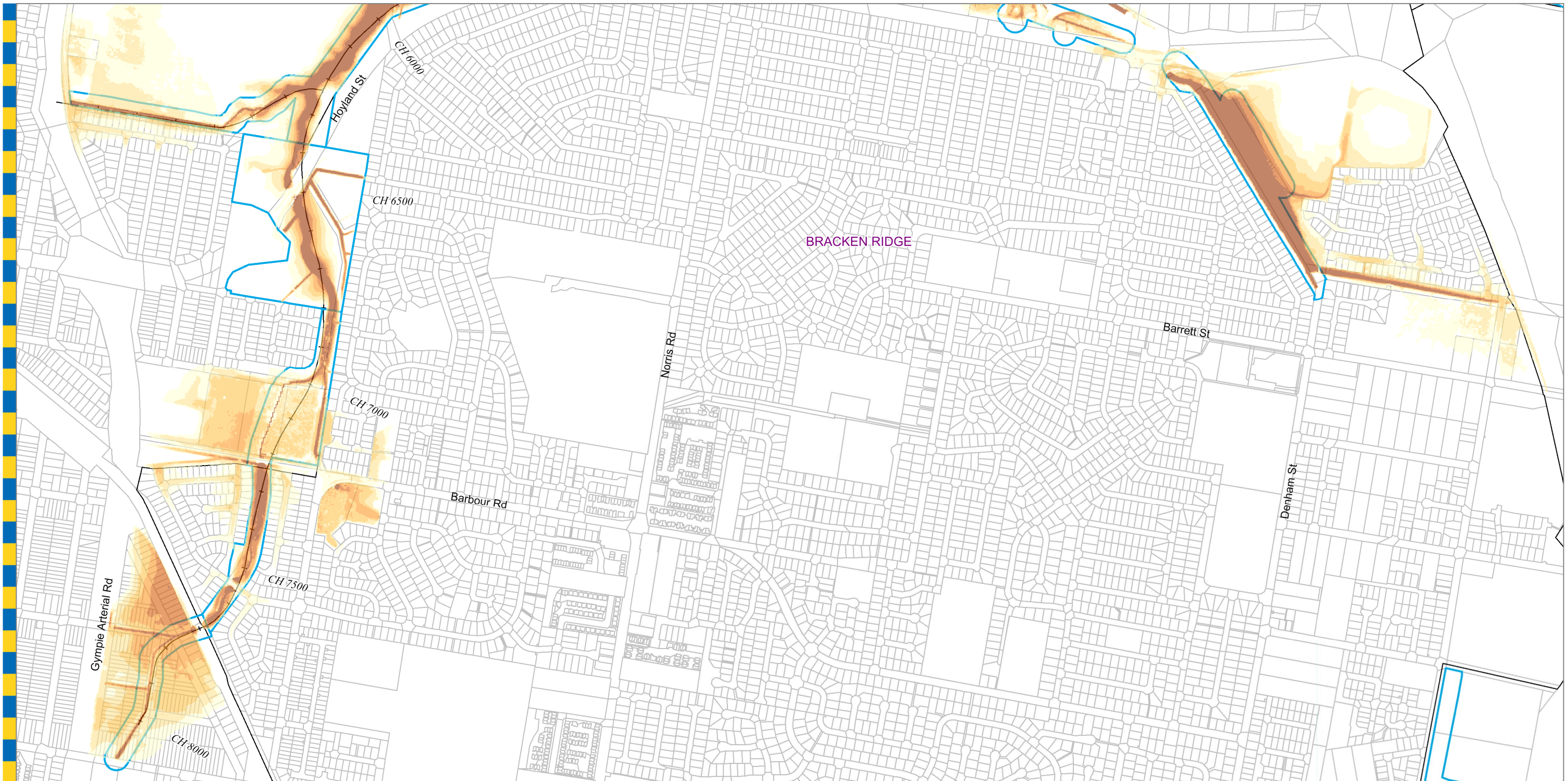
**Bald Hills Creek
 2% AEP Depth Map
 Ultimate Scenario
 Figure 33**

For Information Only - Not Council Policy



Prepared by Cardno (Qld) Pty Ltd for:
 Brisbane City Council
 City Projects Office
 GPO Box 1434
 Brisbane Qld 4001
 Prepared: [blank]
 Checked: [blank]
 Revision: 1
 Publication Date: 25/07/2014
 Project Number: J13078
 For more information
 visit www.brisbane.qld.gov.au
 or call (07) 3403 8888

O:\J13078\MapInfo\Figures\Figure.WOR



- Legend**
- AMTD Line
 - City Plan Waterway Corridors
- Depth (m)**
- 0.0 to 0.3
 - 0.3 to 0.6
 - 0.6 to 0.9
 - 0.9 to 1.2
 - 1.2 to 1.5
 - > 1.5

DATA INFORMATION
 The flood maps must be read in conjunction with the flood study report and interpreted by a qualified professional engineer. The flood maps are based on the best data available to Brisbane City Council ("Council") at the time the maps were developed. Council, and the copyright owners listed below, give no warranty in relation to the data (including accuracy, reliability, completeness, currency or suitability) presented in these maps and the user uses and relies upon the data in the maps at its own sole risk and liability. Council is not liable for errors or omissions in the flood maps. To the full extent that it is able to do so in law, the Council disclaims all liability (including without limitation, liability in negligence) for any loss, damage or costs (including indirect and consequential loss and damage), caused by or arising from anyone using or relying on the data contained in the flood maps for any purpose whatsoever.
 ©Brisbane City Council 2014 (Unless stated below)
 Cadastre © 2006 Department of Natural Resources and Mines 2009 NAVTEQ Street Data
 © 2008 NAVTEQ; 2007 Aerial Imagery ©2007 Furgo Spatial Solutions; 2005 Aerial Imagery ©2005 QASCO; 2005 Brisway © 2009 Melway Publishing; 2005 DigitalGlobe Quickbird Satellite Imagery © 2005 DigitalGlobe; 2002 Contours © 2002 AAMHatch



Dedicated to a better Brisbane

**Bald Hills Creek
 1% AEP Depth Map**

Ultimate Scenario
 Figure 34

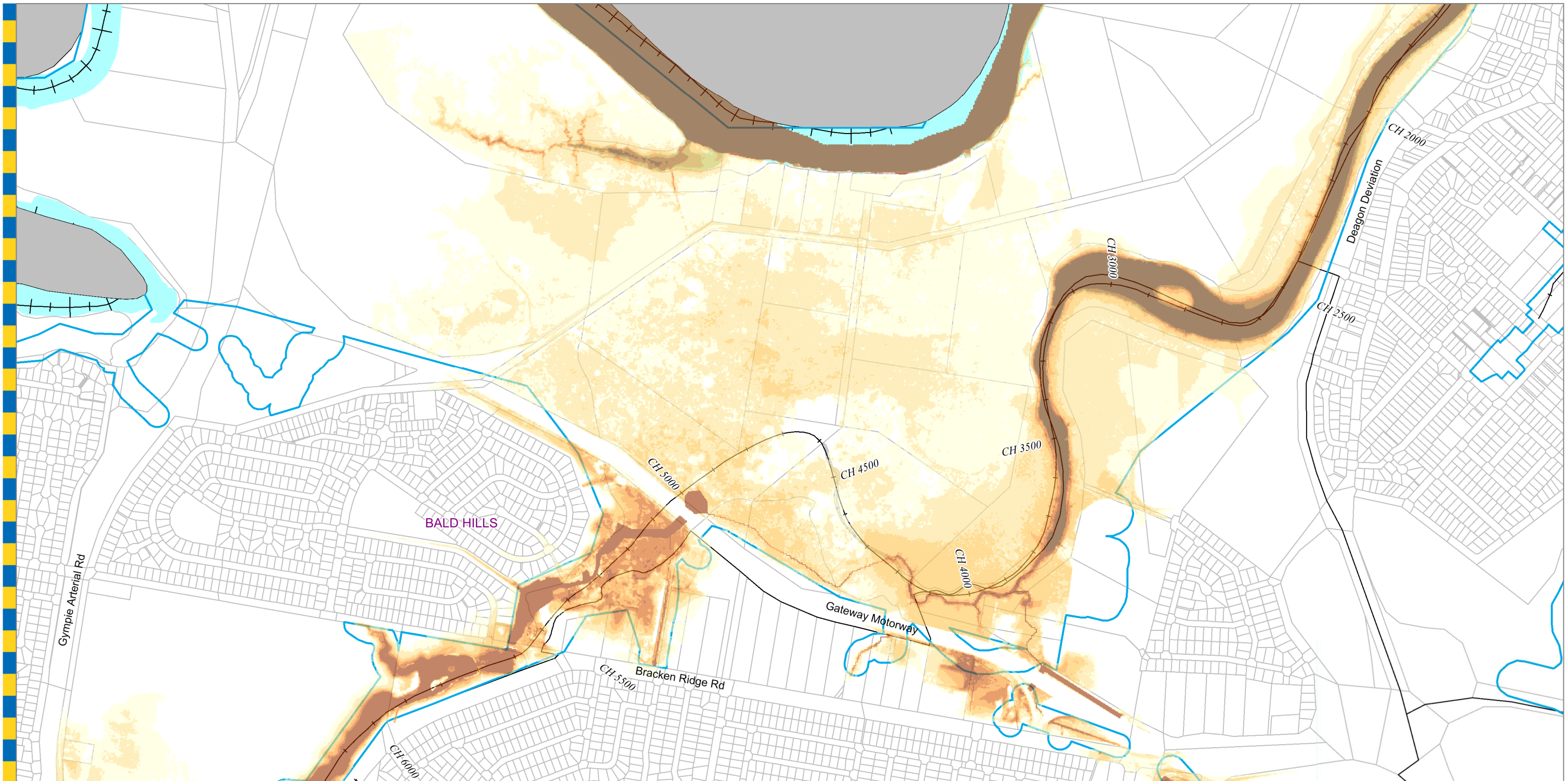
For Information Only - Not Council Policy

Prepared :
 Checked :
 Revision : 1
 Publication Date : 25/07/2014
 Project Number : J13078

Prepared by Cardno (Qld) Pty Ltd for:
 Brisbane City Council
 City Projects Office
 GPO Box 1434
 Brisbane Qld 4001

For more information
 visit www.brisbane.qld.gov.au
 or call (07) 3403 8888

Figure 34



Legend	Depth (m)
AMTD Line	0.0 to 0.3
City Plan Waterway Corridors	0.3 to 0.6
	0.6 to 0.9
	0.9 to 1.2
	1.2 to 1.5
	> 1.5

DATA INFORMATION
 The flood maps must be read in conjunction with the flood study report and interpreted by a qualified professional engineer. The flood maps are based on the best data available to Brisbane City Council ("Council") at the time the maps were developed. Council, and the copyright owners listed below, give no warranty in relation to the data (including accuracy, reliability, completeness, currency or suitability) presented in these maps and the user uses and relies upon the data in the maps at its own sole risk and liability. Council is not liable for errors or omissions in the flood maps. To the full extent that it is able to do so in law, the Council disclaims all liability (including without limitation, liability in negligence) for any loss, damage or costs (including indirect and consequential loss and damage), caused by or arising from anyone using or relying on the data contained in the flood maps for any purpose whatsoever.
 ©Brisbane City Council 2014 (Unless stated below)
 Cadastre © 2006 Department of Natural Resources and Mines 2009 NAVTEQ Street Data
 © 2008 NAVTEQ; 2007 Aerial Imagery ©2007 Furgo Spatial Solutions; 2005 Aerial Imagery ©2005 QASCO; 2005 Brisway © 2009 Melway Publishing; 2005 DigitalGlobe
 Quickbird Satellite Imagery © 2005 DigitalGlobe; 2002 Contours © 2002 AAMHatch



Dedicated to a better Brisbane

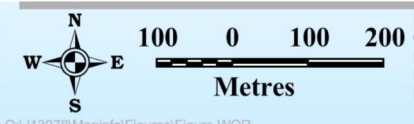
**Bald Hills Creek
 1% AEP Depth Map**

Ultimate Scenario
 Figure 35

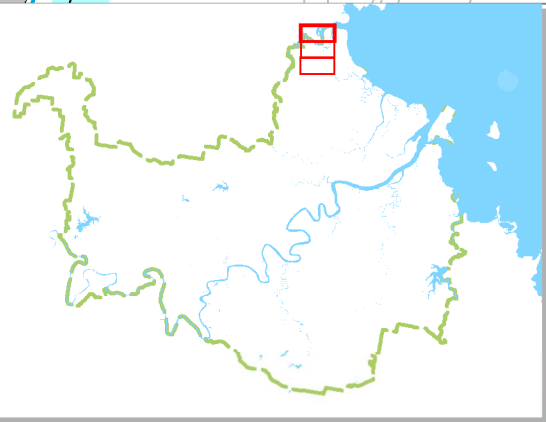

For Information Only - Not Council Policy

Prepared by Cardno (Qld) Pty Ltd for:
 Brisbane City Council
 City Projects Office
 GPO Box 1434
 Brisbane Qld 4001

For more information
 visit www.brisbane.qld.gov.au
 or call (07) 3403 8888



Prepared :
 Checked :
 Revision : 1
 Publication Date : 25/07/2014
 Project Number : J13078



Legend		Depth (m)	
	AMTD Line		0.0 to 0.3
	City Plan Waterway Corridors		0.3 to 0.6
			0.6 to 0.9
			0.9 to 1.2
			1.2 to 1.5
		> 1.5 depth color swatch"/>	> 1.5

DATA INFORMATION
 The flood maps must be read in conjunction with the flood study report and interpreted by a qualified professional engineer. The flood maps are based on the best data available to Brisbane City Council ("Council") at the time the maps were developed. Council, and the copyright owners listed below, give no warranty in relation to the data (including accuracy, reliability, completeness, currency or suitability) presented in these maps and the user uses and relies upon the data in the maps at its own sole risk and liability. Council is not liable for errors or omissions in the flood maps. To the full extent that it is able to do so in law, the Council disclaims all liability (including without limitation, liability in negligence) for any loss, damage or costs (including indirect and consequential loss and damage), caused by or arising from anyone using or relying on the data contained in the flood maps for any purpose whatsoever.
 ©Brisbane City Council 2014 (Unless stated below)
 Cadastre © 2006 Department of Natural Resources and Mines 2009 NAVTEQ Street Data
 © 2008 NAVTEQ; 2007 Aerial Imagery ©2007 Furgo Spatial Solutions; 2005 Aerial Imagery ©2005 QASCO; 2005 Brisway © 2009 Melway Publishing; 2005 DigitalGlobe
 Quickbird Satellite Imagery © 2005 DigitalGlobe; 2002 Contours © 2002 AAMHatch

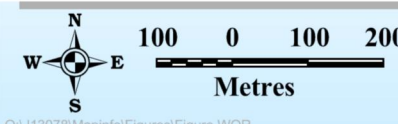


Dedicated to a better Brisbane

**Bald Hills Creek
 1% AEP Depth Map**

Ultimate Scenario
 Figure 36

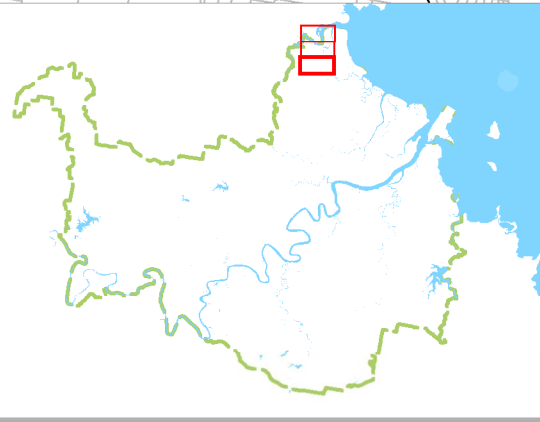
For Information Only - Not Council Policy



Prepared :
 Checked :
 Revision : 1
 Publication Date : 25/07/2014
 Project Number : J13078

Prepared by Cardno (Qld) Pty Ltd for:
 Brisbane City Council
 City Projects Office
 GPO Box 1434
 Brisbane Qld 4001

For more information
 visit www.brisbane.qld.gov.au
 or call (07) 3403 8888



- Legend**
- AMTD Line
 - City Plan Waterway Corridors
 - Water Level Contour Line (mAHD)
 - Flood Inundation Extent

DATA INFORMATION
 The flood maps must be read in conjunction with the flood study report and interpreted by a qualified professional engineer. The flood maps are based on the best data available to Brisbane City Council ("Council") at the time the maps were developed. Council, and the copyright owners listed below, give no warranty in relation to the data (including accuracy, reliability, completeness, currency or suitability) presented in these maps and the user uses and relies upon the data in the maps at its own sole risk and liability. Council is not liable for errors or omissions in the flood maps. To the full extent that it is able to do so in law, the Council disclaims all liability (including without limitation, liability in negligence) for any loss, damage or costs (including indirect and consequential loss and damage), caused by or arising from anyone using or relying on the data contained in the flood maps for any purpose whatsoever.
 ©Brisbane City Council 2014 (Unless stated below)
 Cadastre © 2006 Department of Natural Resources and Mines 2009 NAVTEQ Street Data
 © 2008 NAVTEQ; 2007 Aerial Imagery ©2007 Furgo Spatial Solutions; 2005 Aerial Imagery ©2005 QASCO; 2005 Brisway © 2009 Melway Publishing; 2005 DigitalGlobe Quickbird Satellite Imagery © 2005 DigitalGlobe; 2002 Contours © 2002 AAMHatch



Dedicated to a better Brisbane

**Bald Hills Creek
 0.5% AEP Water Level Map**

Ultimate Scenario
 Figure 37

For Information Only - Not Council Policy

Prepared :
 Checked :
 Revision : 1
 Publication Date : 25/07/14
 Project Number : J13078

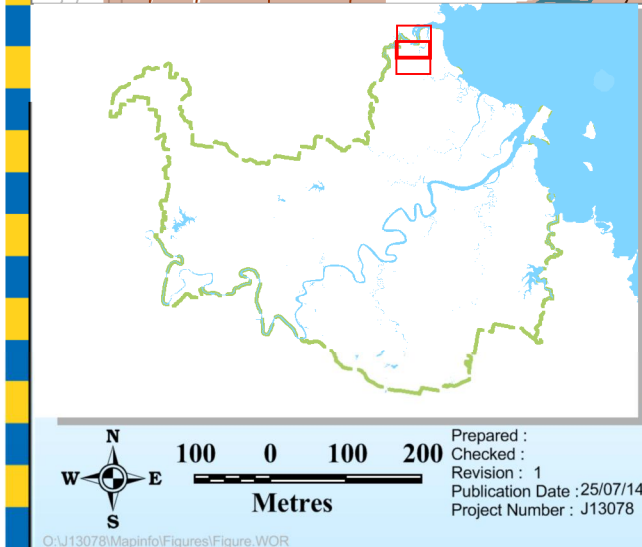
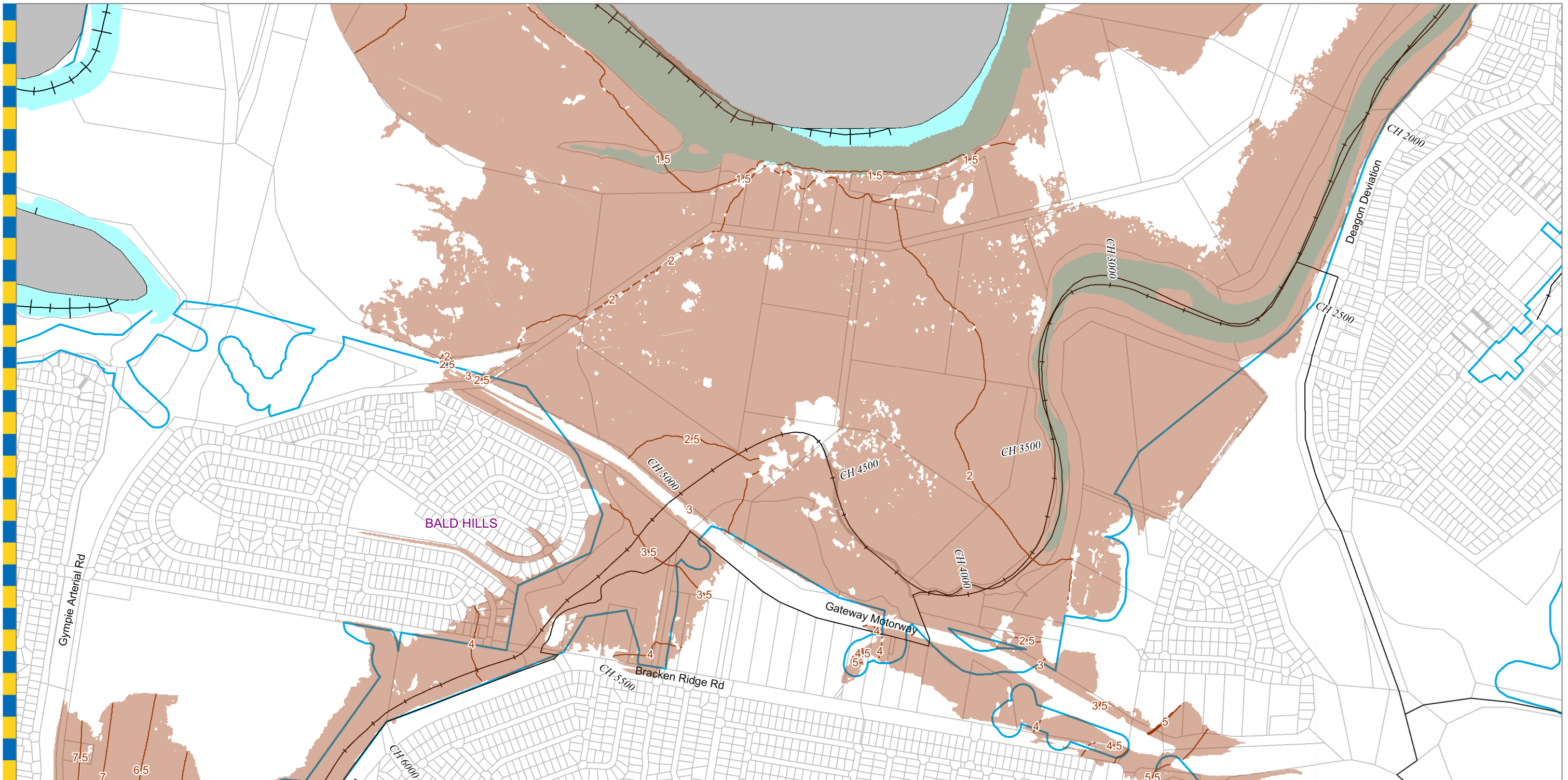
Prepared by Cardno (Qld) Pty Ltd for:
 Brisbane City Council
 City Projects Office
 GPO Box 1434
 Brisbane Qld 4001

For more information
 visit www.brisbane.qld.gov.au
 or call (07) 3403 8888

Scale: 100 0 100 200 Metres

Compass rose showing North, South, East, West.

Q:\13078\MapInfo\Figures\Figure.WOR



Legend

- AMTD Line
- City Plan Waterway Corridors
- Water Level Contour Line (mAHD)
- Flood Inundation Extent

Prepared by Cardno (Qld) Pty Ltd for:
 Brisbane City Council
 City Projects Office
 GPO Box 1434
 Brisbane Qld 4001

For more information
 visit www.brisbane.qld.gov.au
 or call (07) 3403 8888

DATA INFORMATION
 The flood maps must be read in conjunction with the flood study report and interpreted by a qualified professional engineer. The flood maps are based on the best data available to Brisbane City Council ("Council") at the time the maps were developed. Council, and the copyright owners listed below, give no warranty in relation to the data (including accuracy, reliability, completeness, currency or suitability) presented in these maps and the user uses and relies upon the data in the maps at its own sole risk and liability. Council is not liable for errors or omissions in the flood maps. To the full extent that it is able to do so in law, the Council disclaims all liability (including without limitation, liability in negligence) for any loss, damage or costs (including indirect and consequential loss and damage), caused by or arising from anyone using or relying on the data contained in the flood maps for any purpose whatsoever.

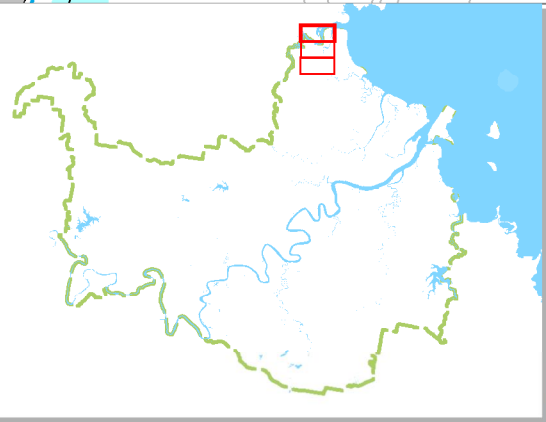
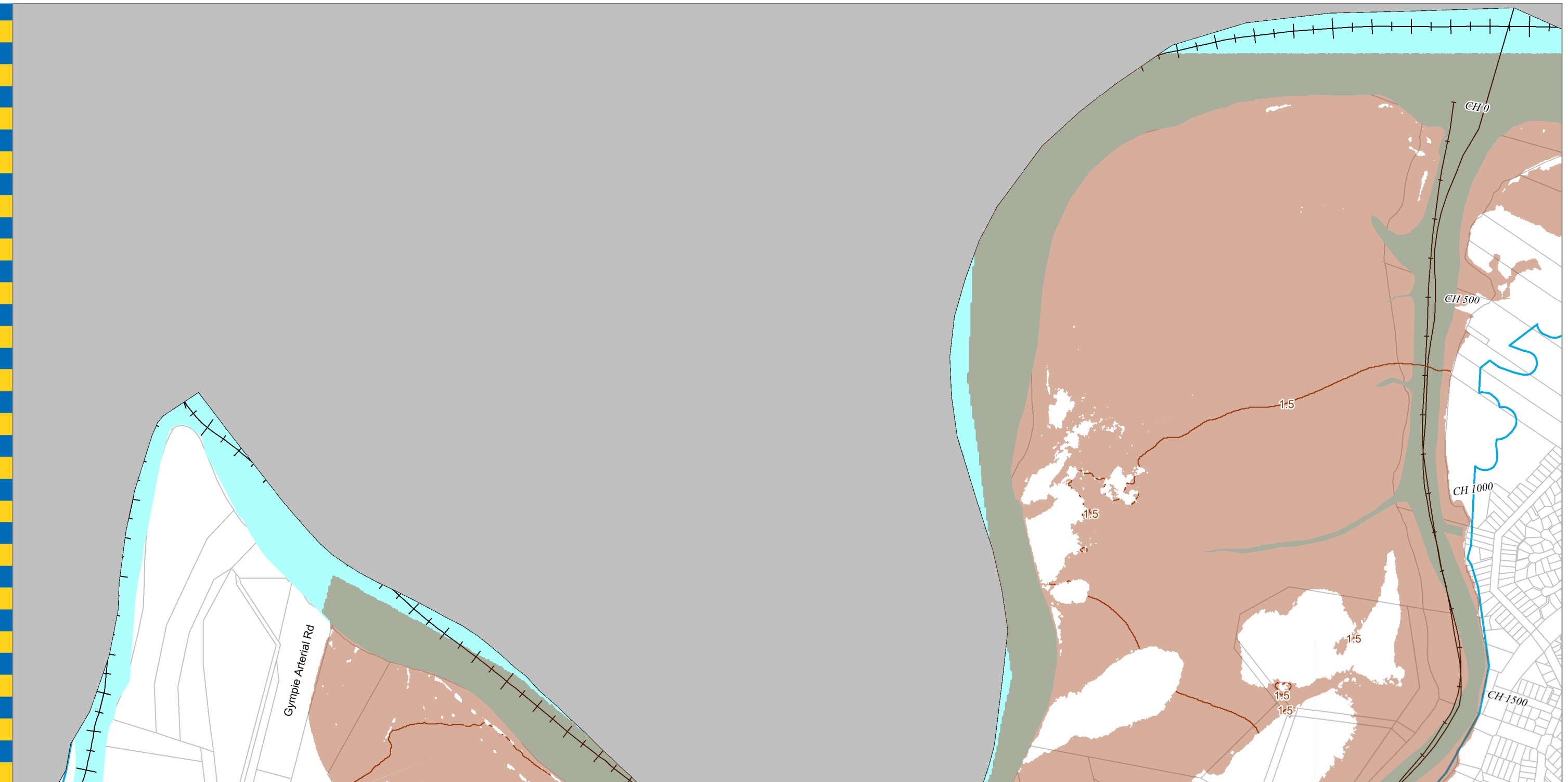
©Brisbane City Council 2014 (Unless stated below)
 Cadastre © 2006 Department of Natural Resources and Mines 2009 NAVTEQ Street Data
 © 2008 NAVTEQ; 2007 Aerial Imagery ©2007 Furgu Spatial Solutions; 2005 Aerial Imagery ©2005 QASCO; 2005 Brisway © 2009 Melway Publishing; 2005 DigitalGlobe
 Quickbird Satellite Imagery © 2005 DigitalGlobe; 2002 Contours © 2002 AAMHatch







Dedicated to a better Brisbane

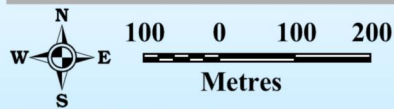
**Bald Hills Creek
 0.5% AEP Water Level Map**
 Ultimate Scenario
 Figure 38

For Information Only - Not Council Policy



Legend

-  AMTD Line
-  City Plan Waterway Corridors
-  Water Level Contour Line (mAHD)
-  Flood Inundation Extent



Prepared :
Checked :
Revision : 1
Publication Date : 25/07/14
Project Number : J13078

Prepared by Cardno (Qld) Pty Ltd for:
Brisbane City Council
City Projects Office
GPO Box 1434
Brisbane Qld 4001

For more information
visit www.brisbane.qld.gov.au
or call (07) 3403 8888

DATA INFORMATION

The flood maps must be read in conjunction with the flood study report and interpreted by a qualified professional engineer. The flood maps are based on the best data available to Brisbane City Council ("Council") at the time the maps were developed. Council, and the copyright owners listed below, give no warranty in relation to the data (including accuracy, reliability, completeness, currency or suitability) presented in these maps and the user uses and relies upon the data in the maps at its own sole risk and liability. Council is not liable for errors or omissions in the flood maps. To the full extent that it is able to do so in law, the Council disclaims all liability (including without limitation, liability in negligence) for any loss, damage or costs (including indirect and consequential loss and damage), caused by or arising from anyone using or relying on the data contained in the flood maps for any purpose whatsoever.
©Brisbane City Council 2014 (Unless stated below)
Cadastre © 2006 Department of Natural Resources and Mines 2009 NAVTEQ Street Data
© 2008 NAVTEQ; 2007 Aerial Imagery © 2007 Furgo Spatial Solutions; 2005 Aerial Imagery © 2005 QASCO; 2005 Brisway © 2009 Melway Publishing; 2005 DigitalGlobe
Quickbird Satellite Imagery © 2005 DigitalGlobe; 2002 Contours © 2002 AAMHatch

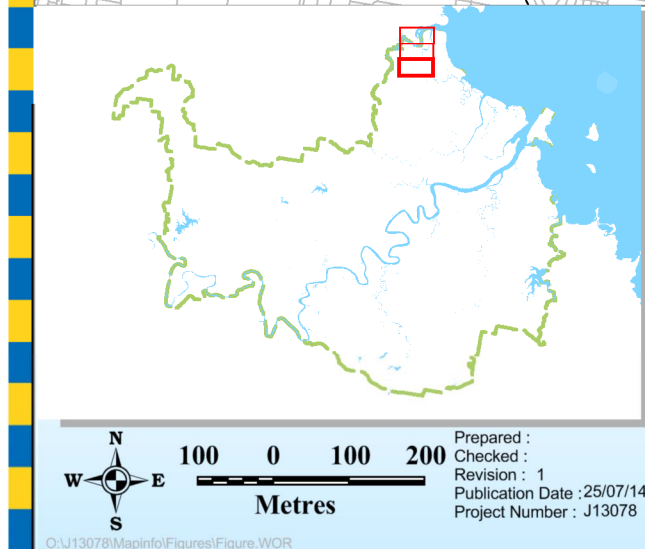


Dedicated to a better Brisbane

**Bald Hills Creek
0.5% AEP Water Level Map**

Ultimate Scenario
Figure 39

For Information Only - Not Council Policy



- Legend**
- AMTD Line
 - City Plan Waterway Corridors
 - Water Level Contour Line (mAHD)
 - Flood Inundation Extent

DATA INFORMATION
 The flood maps must be read in conjunction with the flood study report and interpreted by a qualified professional engineer. The flood maps are based on the best data available to Brisbane City Council ("Council") at the time the maps were developed. Council, and the copyright owners listed below, give no warranty in relation to the data (including accuracy, reliability, completeness, currency or suitability) presented in these maps and the user uses and relies upon the data in the maps at its own sole risk and liability. Council is not liable for errors or omissions in the flood maps. To the full extent that it is able to do so in law, the Council disclaims all liability (including without limitation, liability in negligence) for any loss, damage or costs (including indirect and consequential loss and damage), caused by or arising from anyone using or relying on the data contained in the flood maps for any purpose whatsoever.
 ©Brisbane City Council 2014 (Unless stated below)
 Cadastre © 2006 Department of Natural Resources and Mines 2009 NAVTEQ Street Data © 2008 NAVTEQ; 2007 Aerial Imagery ©2007 Furgu Spatial Solutions; 2005 Aerial Imagery ©2005 QASCO; 2005 Brisway © 2009 Melway Publishing; 2005 DigitalGlobe Quickbird Satellite Imagery © 2005 DigitalGlobe; 2002 Contours © 2002 AAMHatch



Dedicated to a better Brisbane

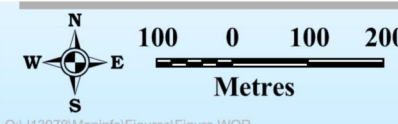
**Bald Hills Creek
 0.2% AEP Water Level Map
 Ultimate Scenario
 Figure 40**

For Information Only - Not Council Policy

Prepared by Cardno (Qld) Pty Ltd for:
 Brisbane City Council
 City Projects Office
 GPO Box 1434
 Brisbane Qld 4001

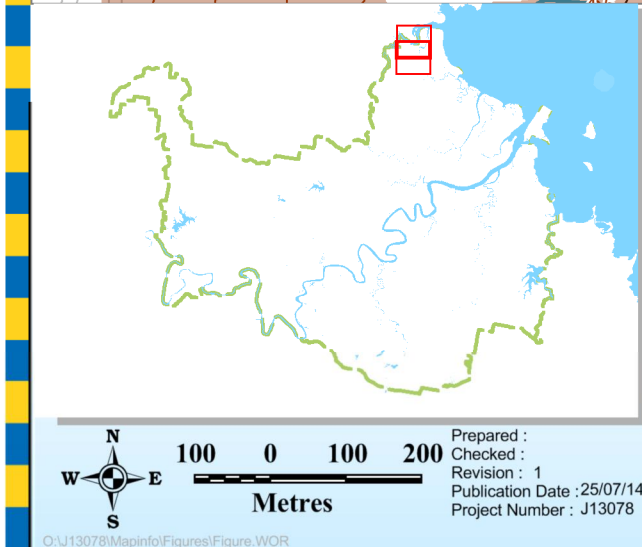
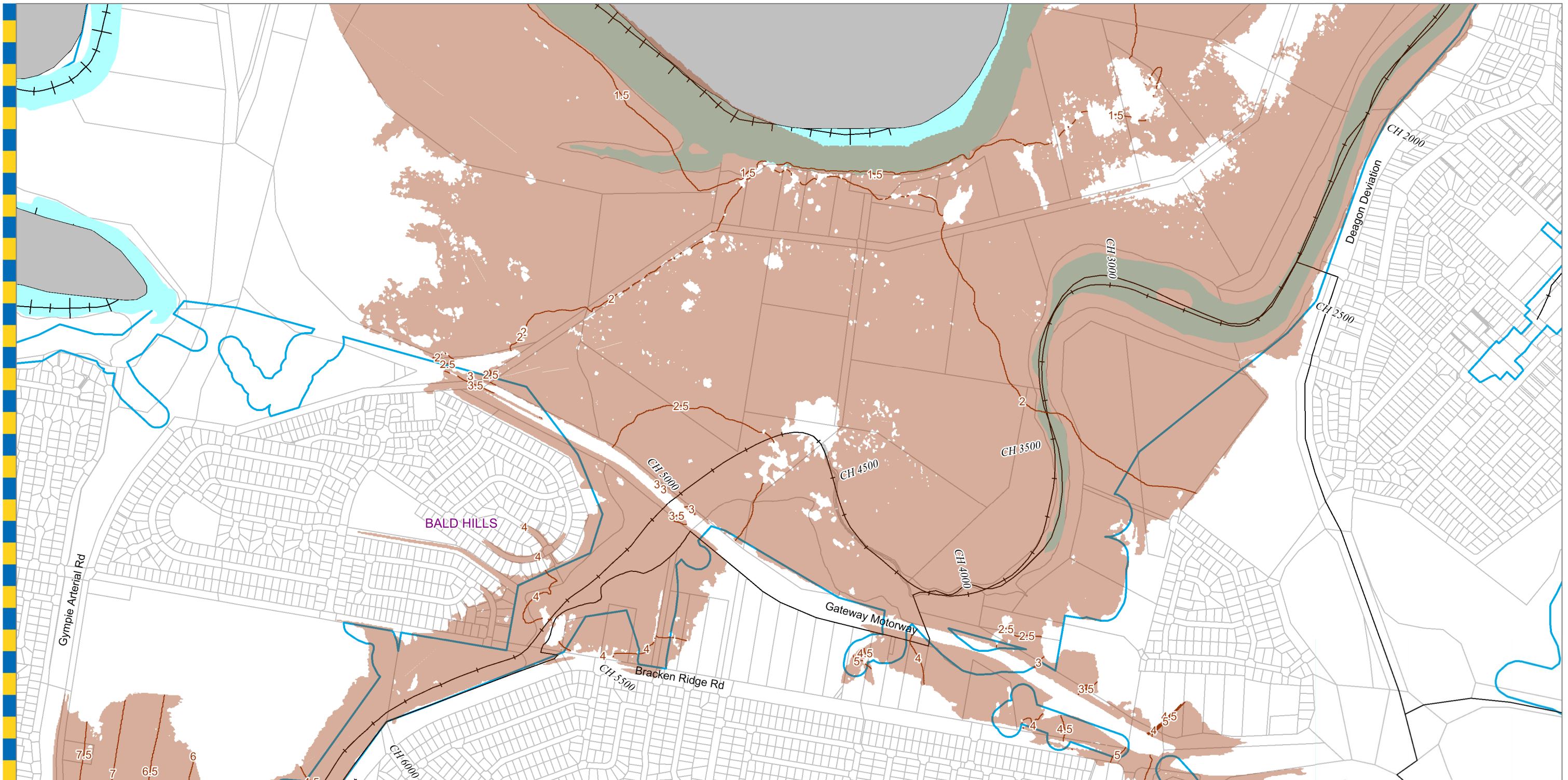
For more information
 visit www.brisbane.qld.gov.au
 or call (07) 3403 8888

Prepared :
 Checked :
 Revision : 1
 Publication Date : 25/07/14
 Project Number : J13078



Q:\13078\MapInfo\Figures\Figure.WOR

Figure 40



Legend

- AMTD Line
- City Plan Waterway Corridors
- Water Level Contour Line (mAHD)
- Flood Inundation Extent

Prepared by Cardno (Qld) Pty Ltd for:
 Brisbane City Council
 City Projects Office
 GPO Box 1434
 Brisbane Qld 4001

For more information
 visit www.brisbane.qld.gov.au
 or call (07) 3403 8888

Prepared :
 Checked :
 Revision : 1
 Publication Date : 25/07/14
 Project Number : J13078

0:\13078\MapInfo\Figures\Figure.WOR

DATA INFORMATION
 The flood maps must be read in conjunction with the flood study report and interpreted by a qualified professional engineer. The flood maps are based on the best data available to Brisbane City Council ("Council") at the time the maps were developed. Council, and the copyright owners listed below, give no warranty in relation to the data (including accuracy, reliability, completeness, currency or suitability) presented in these maps and the user uses and relies upon the data in the maps at its own sole risk and liability. Council is not liable for errors or omissions in the flood maps. To the full extent that it is able to do so in law, the Council disclaims all liability (including without limitation, liability in negligence) for any loss, damage or costs (including indirect and consequential loss and damage), caused by or arising from anyone using or relying on the data contained in the flood maps for any purpose whatsoever.
 ©Brisbane City Council 2014 (Unless stated below)
 Cadastre © 2006 Department of Natural Resources and Mines 2009 NAVTEQ Street Data
 © 2008 NAVTEQ; 2007 Aerial Imagery ©2007 Furgu Spatial Solutions; 2005 Aerial Imagery ©2005 QASCO; 2005 Brisway © 2009 Melway Publishing; 2005 DigitalGlobe
 Quickbird Satellite Imagery © 2005 DigitalGlobe; 2002 Contours © 2002 AAMHatch

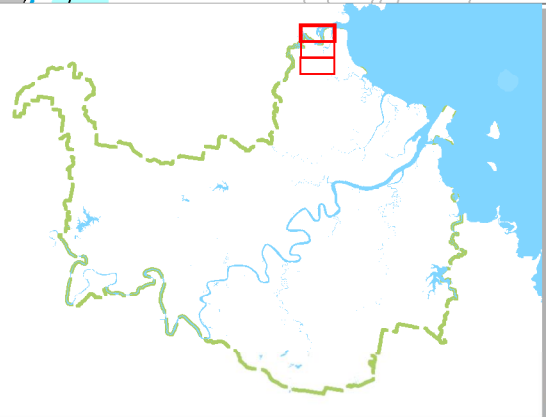
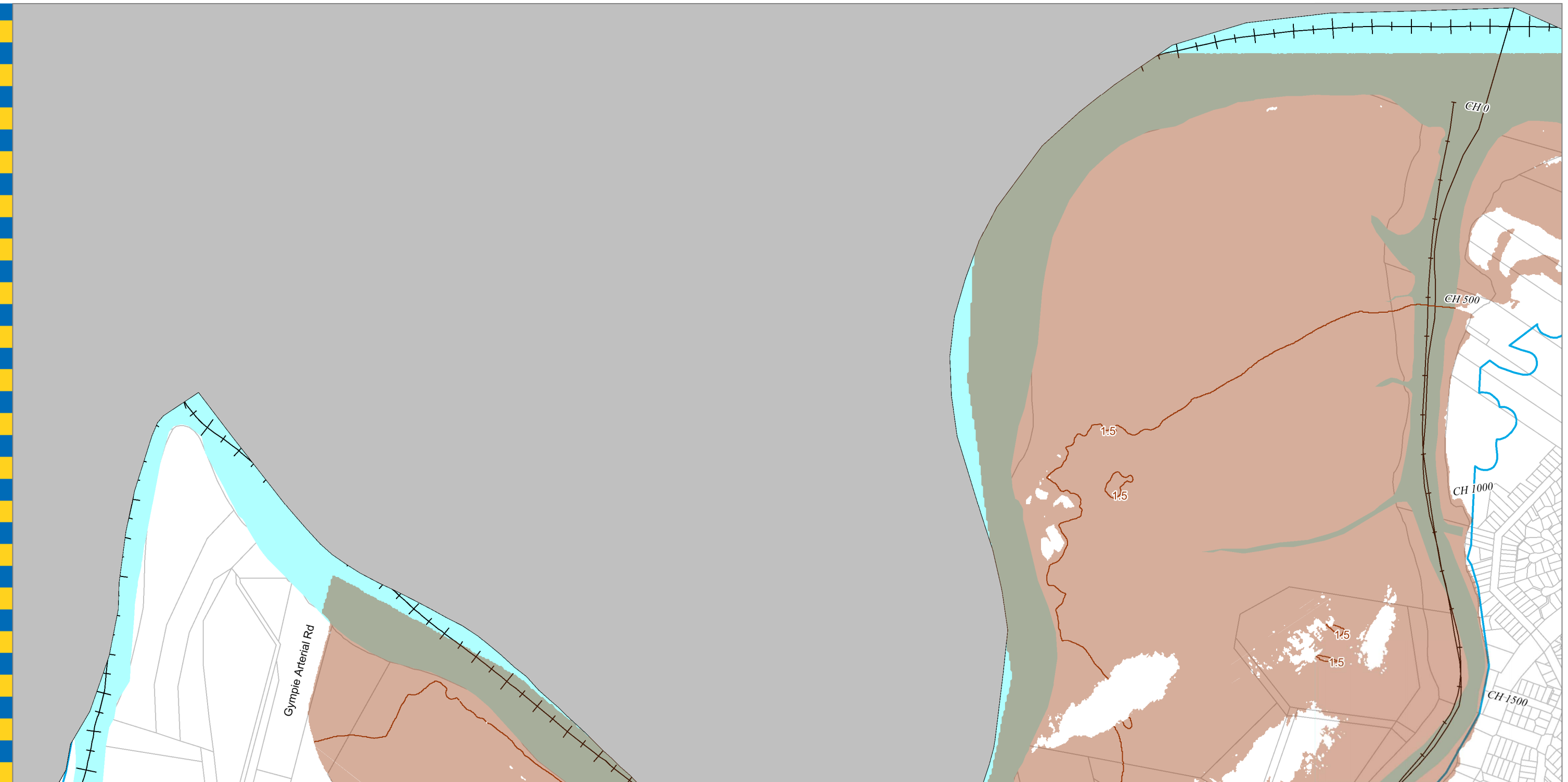


Dedicated to a better Brisbane

**Bald Hills Creek
 0.2% AEP Water Level Map**
 Ultimate Scenario
 Figure 41

For Information Only - Not Council Policy

Figure 41



- Legend**
- AMTD Line
 - City Plan Waterway Corridors
 - Water Level Contour Line (mAHD)
 - Flood Inundation Extent

DATA INFORMATION
 The flood maps must be read in conjunction with the flood study report and interpreted by a qualified professional engineer. The flood maps are based on the best data available to Brisbane City Council ("Council") at the time the maps were developed. Council, and the copyright owners listed below, give no warranty in relation to the data (including accuracy, reliability, completeness, currency or suitability) presented in these maps and the user uses and relies upon the data in the maps at its own sole risk and liability. Council is not liable for errors or omissions in the flood maps. To the full extent that it is able to do so in law, the Council disclaims all liability (including without limitation, liability in negligence) for any loss, damage or costs (including indirect and consequential loss and damage), caused by or arising from anyone using or relying on the data contained in the flood maps for any purpose whatsoever.

©Brisbane City Council 2014 (Unless stated below)
 Cadastre © 2006 Department of Natural Resources and Mines 2009 NAVTEQ Street Data © 2008 NAVTEQ; 2007 Aerial Imagery ©2007 Furgo Spatial Solutions; 2005 Aerial Imagery ©2005 QASCO; 2005 Brisway © 2009 Melway Publishing; 2005 DigitalGlobe Quickbird Satellite Imagery © 2005 DigitalGlobe; 2002 Contours © 2002 AAMHatch



Dedicated to a better Brisbane

**Bald Hills Creek
 0.2% AEP Water Level Map**

**Ultimate Scenario
 Figure 42**

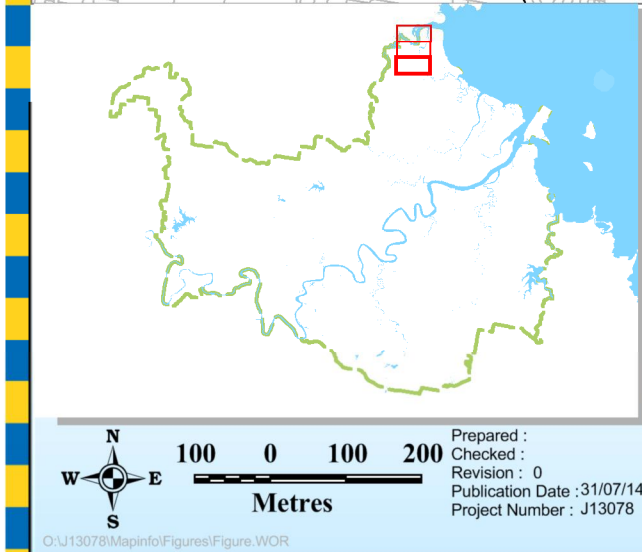
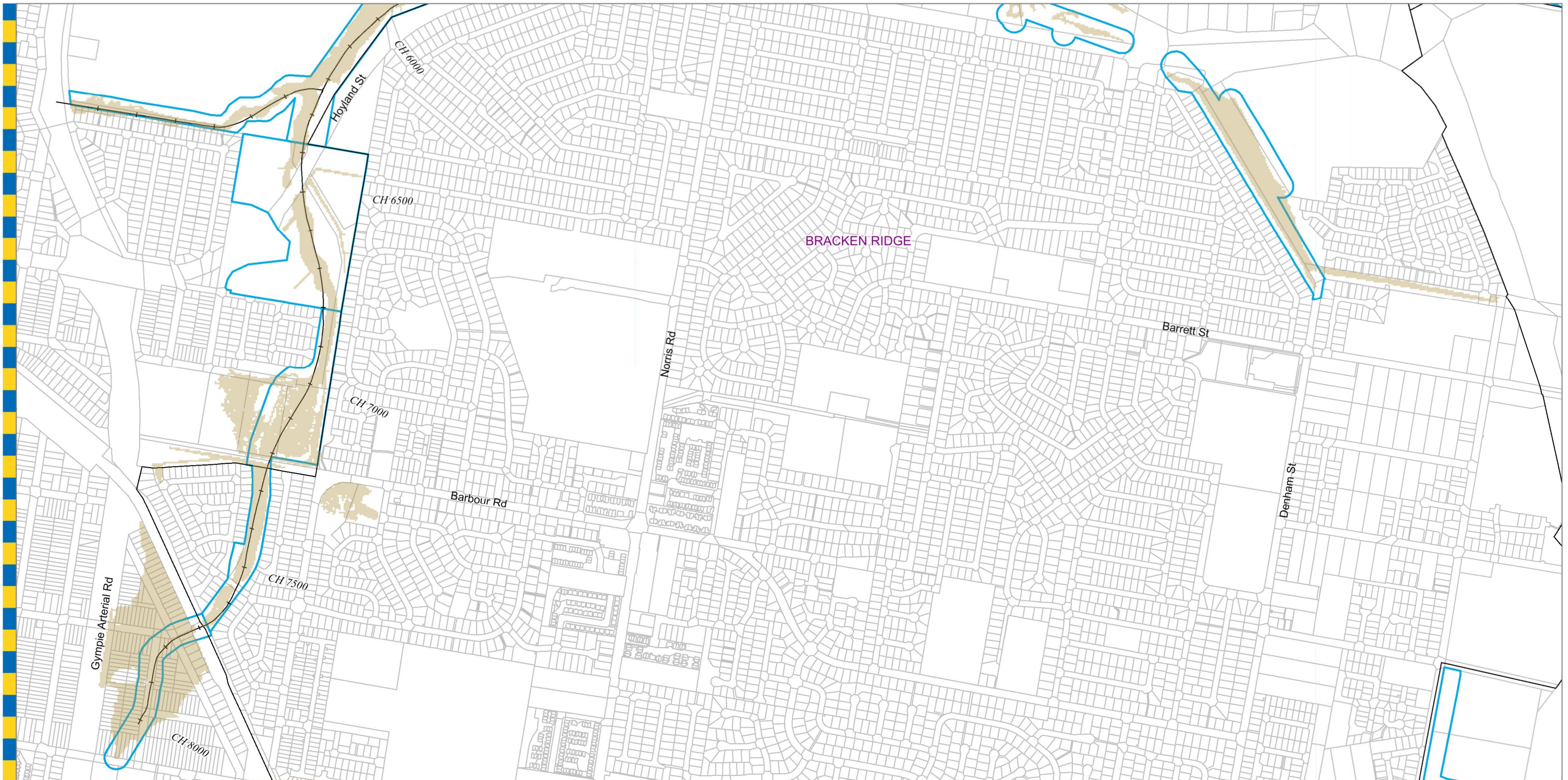
For Information Only - Not Council Policy

Prepared :
 Checked :
 Revision : 1
 Publication Date : 25/07/14
 Project Number : J13078

Prepared by Cardno (Qld) Pty Ltd for:
 Brisbane City Council
 City Projects Office
 GPO Box 1434
 Brisbane Qld 4001

For more information
 visit www.brisbane.qld.gov.au
 or call (07) 3403 8888

0:\13078\Mapinfo\Figures\Figure.WOR



- Legend**
- AMTD Line
 - City Plan Waterway Corridors
 - Flood Inundation Extent

DATA INFORMATION
 The flood maps must be read in conjunction with the flood study report and interpreted by a qualified professional engineer. The flood maps are based on the best data available to Brisbane City Council ("Council") at the time the maps were developed. Council, and the copyright owners listed below, give no warranty in relation to the data (including accuracy, reliability, completeness, currency or suitability) presented in these maps and the user uses and relies upon the data in the maps at its own sole risk and liability. Council is not liable for errors or omissions in the flood maps. To the full extent that it is able to do so in law, the Council disclaims all liability (including without limitation, liability in negligence) for any loss, damage or costs (including indirect and consequential loss and damage), caused by or arising from anyone using or relying on the data contained in the flood maps for any purpose whatsoever.
 ©Brisbane City Council 2014 (Unless stated below)
 Cadastre © 2006 Department of Natural Resources and Mines 2009 NAVTEQ Street Data © 2008 NAVTEQ; 2007 Aerial Imagery ©2007 Furgo Spatial Solutions; 2005 Aerial Imagery ©2005 QASCO; 2005 Brisway © 2009 Melway Publishing; 2005 DigitalGlobe Quickbird Satellite Imagery © 2005 DigitalGlobe; 2002 Contours © 2002 AAMHatch



Dedicated to a better Brisbane

**Bald Hills Creek
 50% AEP Extent Map**

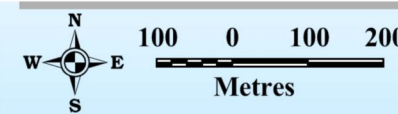
Existing Scenario
 Figure 43

For Information Only - Not Council Policy

Prepared by Cardno (Qld) Pty Ltd for:
 Brisbane City Council
 City Projects Office
 GPO Box 1434
 Brisbane Qld 4001

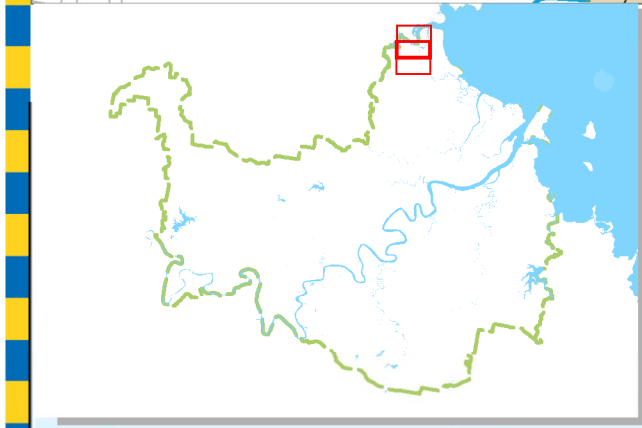
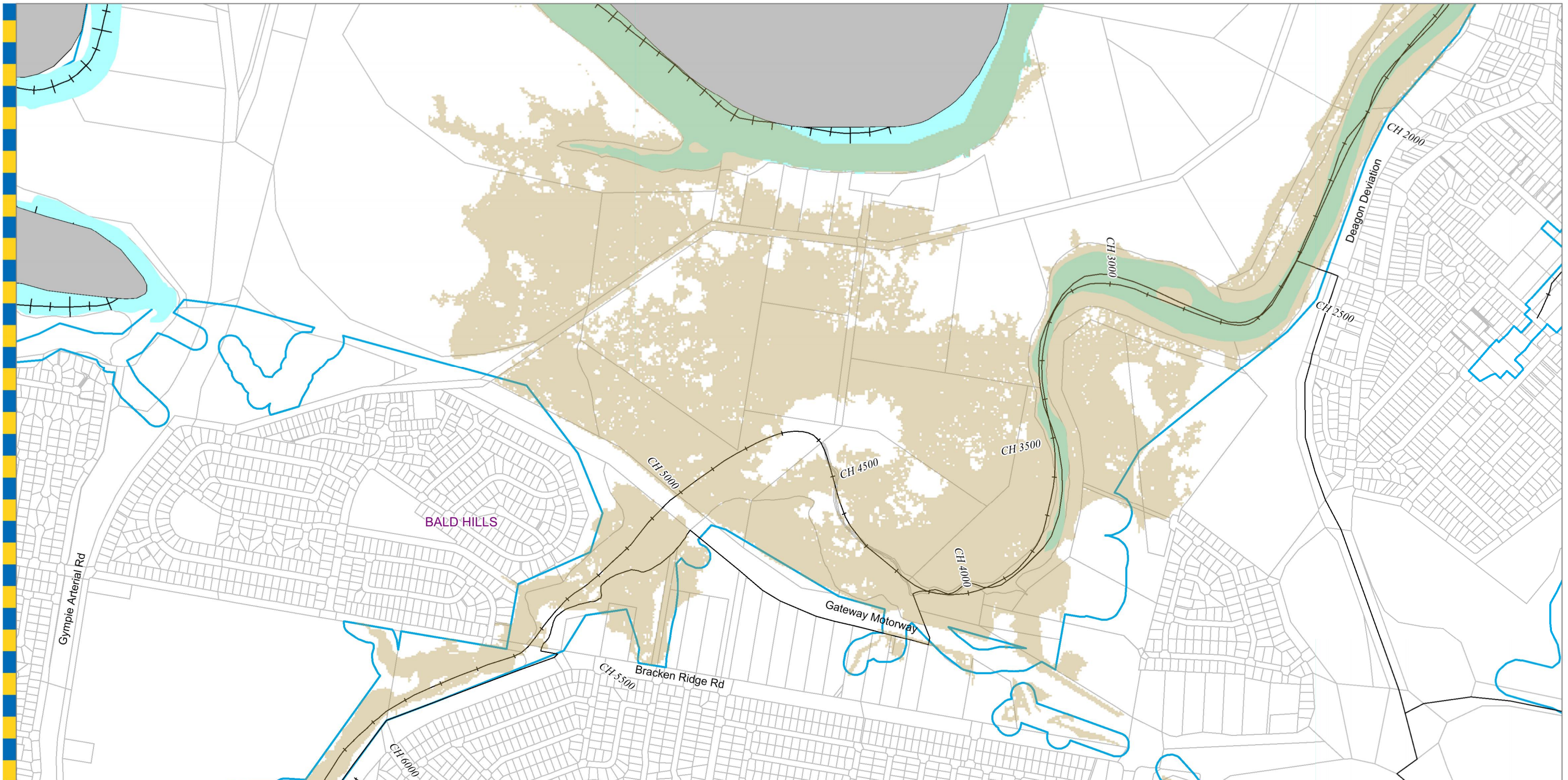
For more information
 visit www.brisbane.qld.gov.au
 or call (07) 3403 8888

Prepared :
 Checked :
 Revision : 0
 Publication Date : 31/07/14
 Project Number : J13078



Q:\13078\MapInfo\Figures\Figure.WOR

Figure 43



- Legend**
- +—+— AMTD Line
 - ▭ City Plan Waterway Corridors
 - Flood Inundation Extent

DATA INFORMATION
 The flood maps must be read in conjunction with the flood study report and interpreted by a qualified professional engineer. The flood maps are based on the best data available to Brisbane City Council ("Council") at the time the maps were developed. Council, and the copyright owners listed below, give no warranty in relation to the data (including accuracy, reliability, completeness, currency or suitability) presented in these maps and the user uses and relies upon the data in the maps at its own sole risk and liability. Council is not liable for errors or omissions in the flood maps. To the full extent that it is able to do so in law, the Council disclaims all liability (including without limitation, liability in negligence) for any loss, damage or costs (including indirect and consequential loss and damage), caused by or arising from anyone using or relying on the data contained in the flood maps for any purpose whatsoever.
 ©Brisbane City Council 2014 (Unless stated below)
 Cadastre © 2006 Department of Natural Resources and Mines 2009 NAVTEQ Street Data
 © 2008 NAVTEQ; 2007 Aerial Imagery ©2007 Furgo Spatial Solutions; 2005 Aerial Imagery ©2005 QASCO; 2005 Brisway © 2009 Melway Publishing; 2005 DigitalGlobe
 Quickbird Satellite Imagery © 2005 DigitalGlobe; 2002 Contours © 2002 AAMHatch



Dedicated to a better Brisbane

**Bald Hills Creek
 50% AEP Extent Map**

Existing Scenario
 Figure 44

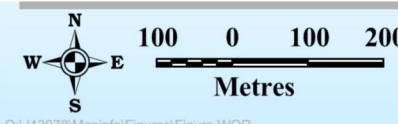
For Information Only - Not Council Policy

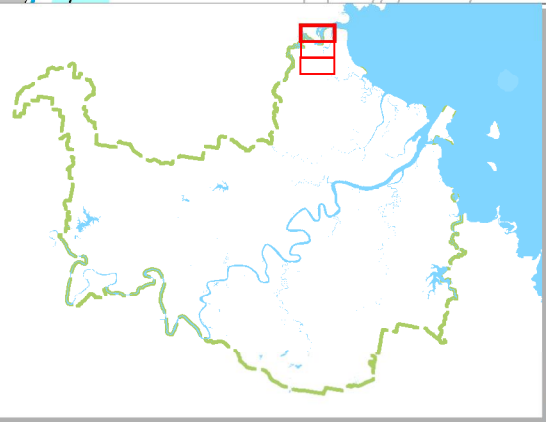
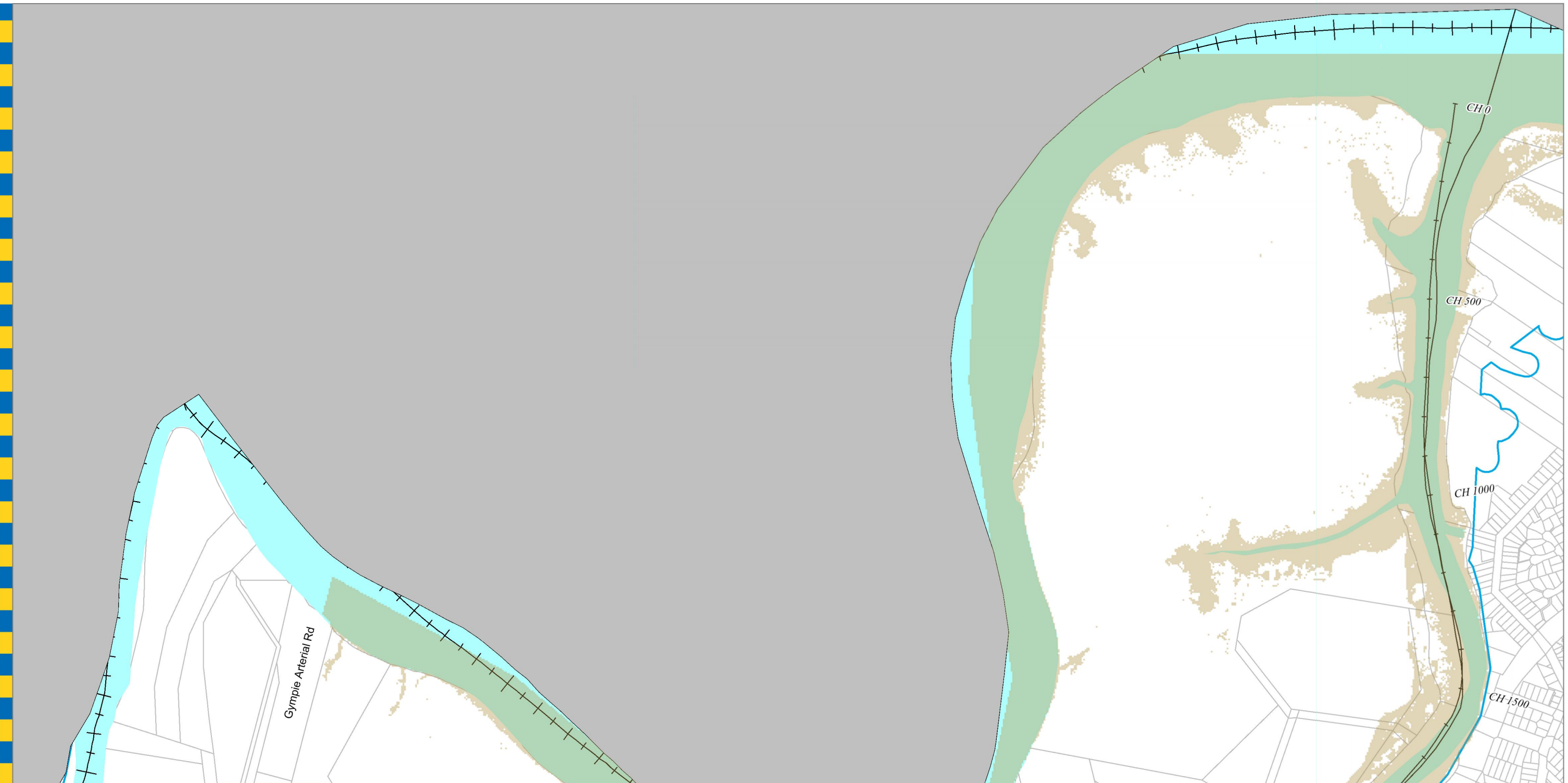
Prepared by Cardno (Qld) Pty Ltd for:
 Brisbane City Council
 City Projects Office
 GPO Box 1434
 Brisbane Qld 4001




For more information
 visit www.brisbane.qld.gov.au
 or call (07) 3403 8888

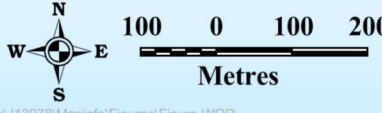
Prepared :
 Checked :
 Revision : 0
 Publication Date : 31/07/14
 Project Number : J13078

0\U13078\MapInfo\Figures\Figure.WOR





- Legend**
-  AMTD Line
 -  City Plan Waterway Corridors
 -  Flood Inundation Extent



Prepared :
 Checked :
 Revision : 0
 Publication Date : 31/07/14
 Project Number : J13078

Prepared by Cardno (Qld) Pty Ltd for:
 Brisbane City Council
 City Projects Office
 GPO Box 1434
 Brisbane Qld 4001

For more information
 visit www.brisbane.qld.gov.au
 or call (07) 3403 8888

DATA INFORMATION
 The flood maps must be read in conjunction with the flood study report and interpreted by a qualified professional engineer. The flood maps are based on the best data available to Brisbane City Council ("Council") at the time the maps were developed. Council, and the copyright owners listed below, give no warranty in relation to the data (including accuracy, reliability, completeness, currency or suitability) presented in these maps and the user uses and relies upon the data in the maps at its own sole risk and liability. Council is not liable for errors or omissions in the flood maps. To the full extent that it is able to do so in law, the Council disclaims all liability (including without limitation, liability in negligence) for any loss, damage or costs (including indirect and consequential loss and damage), caused by or arising from anyone using or relying on the data contained in the flood maps for any purpose whatsoever.
 ©Brisbane City Council 2014 (Unless stated below)
 Cadastre © 2006 Department of Natural Resources and Mines 2009 NAVTEQ Street Data
 © 2008 NAVTEQ; 2007 Aerial Imagery ©2007 Furgo Spatial Solutions; 2005 Aerial Imagery ©2005 QASCO; 2005 Brisway © 2009 Melway Publishing; 2005 DigitalGlobe
 Quickbird Satellite Imagery © 2005 DigitalGlobe; 2002 Contours © 2002 AAMHatch

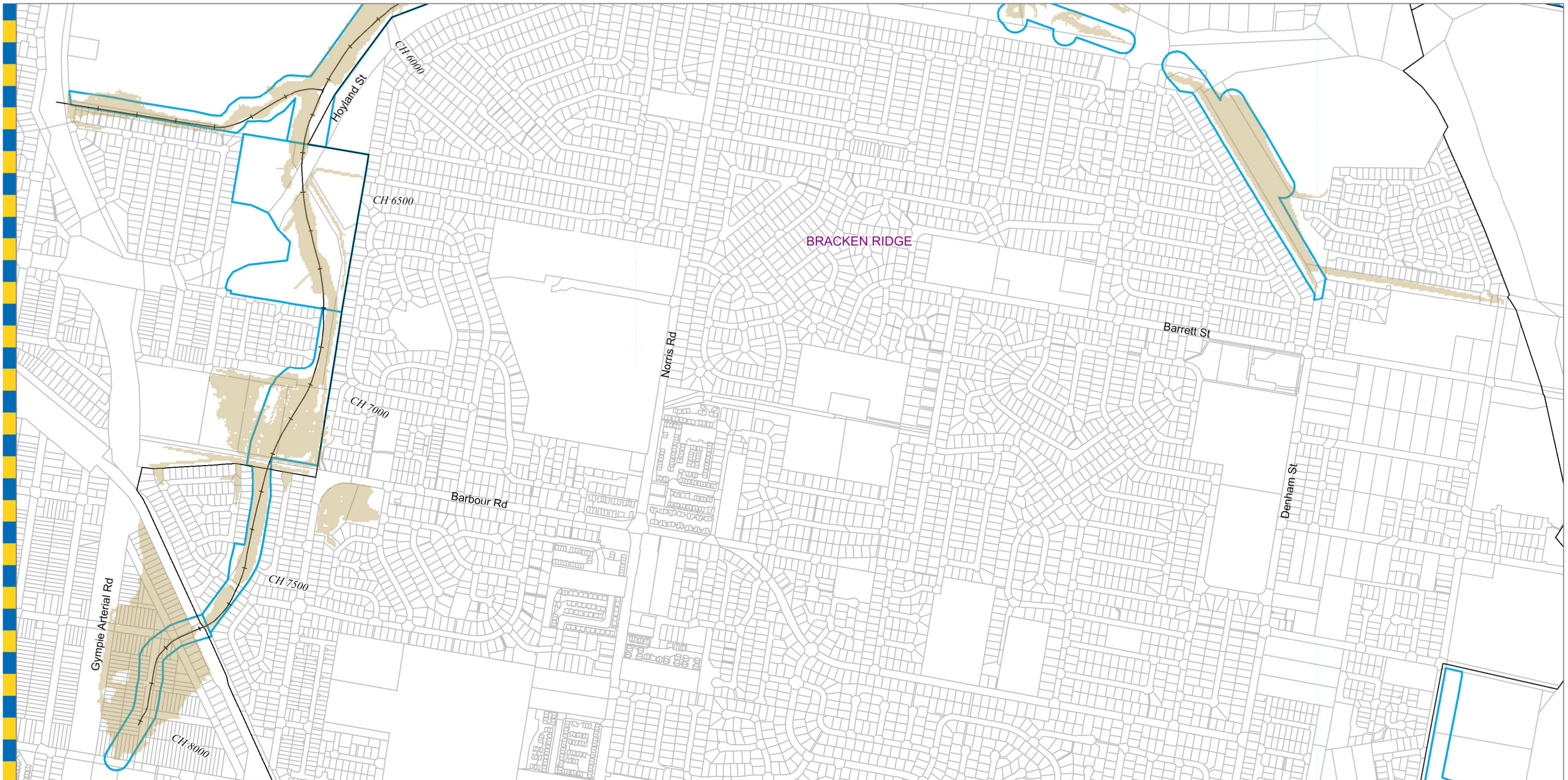


Dedicated to a better Brisbane

**Bald Hills Creek
 50% AEP Extent Map**

Existing Scenario
 Figure 45

For Information Only - Not Council Policy



BRACKEN RIDGE

- Legend**
- AMTD Line
 - City Plan Waterway Corridors
 - Flood Inundation Extent

DATA INFORMATION
 The flood maps must be read in conjunction with the flood study report and interpreted by a qualified professional engineer. The flood maps are based on the best data available to Brisbane City Council ("Council") at the time the maps were developed. Council, and the copyright owners listed below, give no warranty in relation to the data (including accuracy, reliability, completeness, currency or suitability) presented in these maps and the user uses and relies upon the data in the maps at its own sole risk and liability. Council is not liable for errors or omissions in the flood maps. To the full extent that it is able to do so in law, the Council disclaims all liability (including without limitation, liability in negligence) for any loss, damage or costs (including indirect and consequential loss and damage), caused by or arising from anyone using or relying on the data contained in the flood maps for any purpose whatsoever.
 ©Brisbane City Council 2014 (Unless stated below)
 Cadastre © 2006 Department of Natural Resources and Mines 2009 NAVTEQ Street Data
 © 2008 NAVTEQ; 2007 Aerial Imagery ©2007 Furgo Spatial Solutions; 2005 Aerial Imagery ©2005 QASCO; 2005 Brisway © 2009 Melway Publishing; 2005 DigitalGlobe
 Quickbird Satellite Imagery © 2005 DigitalGlobe; 2002 Contours © 2002 AAMHatch



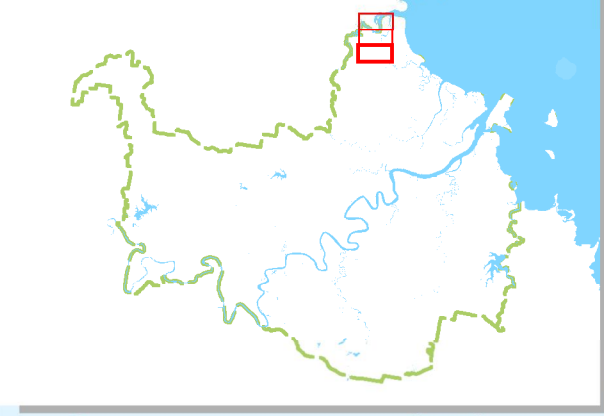
Dedicated to a better Brisbane

**Bald Hills Creek
 20% AEP Extent Map**

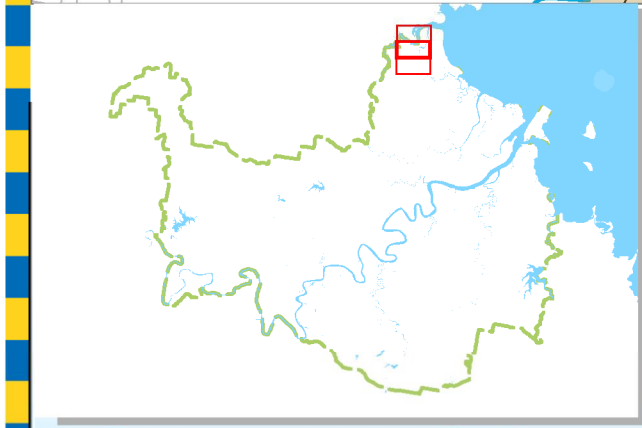
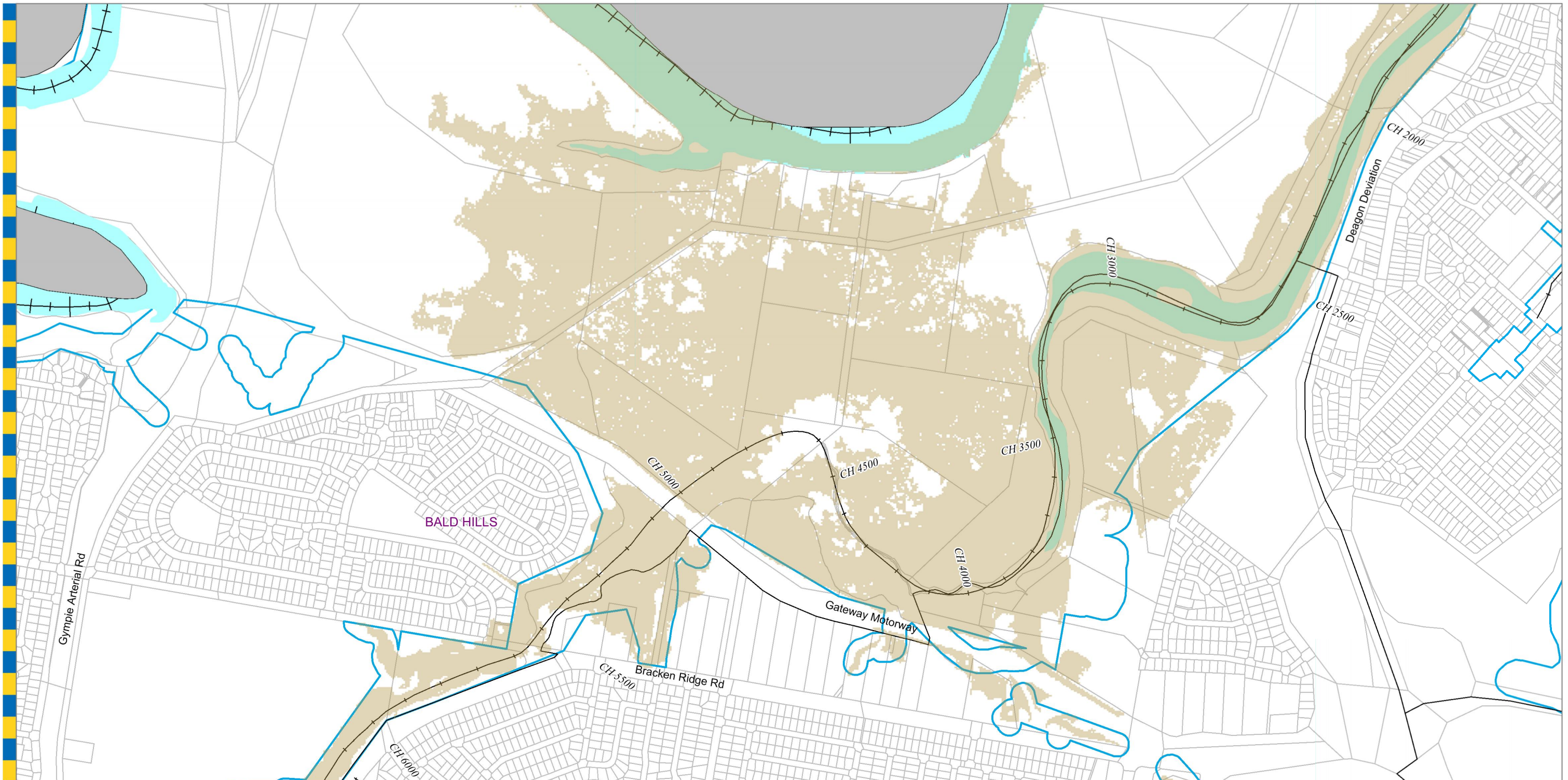
Existing Scenario
 Figure 46

For Information Only - Not Council Policy

Prepared by Cardno (Qld) Pty Ltd for:
 Brisbane City Council
 City Projects Office
 GPO Box 1434
 Brisbane Qld 4001
 For more information
 visit www.brisbane.qld.gov.au
 or call (07) 3403 8888



Prepared:
 Checked:
 Revision: 0
 Publication Date: 31/07/14
 Project Number: J13078



- Legend**
- +—+— AMTD Line
 - ▭ City Plan Waterway Corridors
 - Flood Inundation Extent

DATA INFORMATION
 The flood maps must be read in conjunction with the flood study report and interpreted by a qualified professional engineer. The flood maps are based on the best data available to Brisbane City Council ("Council") at the time the maps were developed. Council, and the copyright owners listed below, give no warranty in relation to the data (including accuracy, reliability, completeness, currency or suitability) presented in these maps and the user uses and relies upon the data in the maps at its own sole risk and liability. Council is not liable for errors or omissions in the flood maps. To the full extent that it is able to do so in law, the Council disclaims all liability (including without limitation, liability in negligence) for any loss, damage or costs (including indirect and consequential loss and damage), caused by or arising from anyone using or relying on the data contained in the flood maps for any purpose whatsoever.
 ©Brisbane City Council 2014 (Unless stated below)
 Cadastre © 2006 Department of Natural Resources and Mines 2009 NAVTEQ Street Data
 © 2008 NAVTEQ; 2007 Aerial Imagery ©2007 Furgu Spatial Solutions; 2005 Aerial Imagery ©2005 QASCO; 2005 Brisway © 2009 Melway Publishing; 2005 DigitalGlobe
 Quickbird Satellite Imagery © 2005 DigitalGlobe; 2002 Contours © 2002 AAMHatch



Dedicated to a better Brisbane

**Bald Hills Creek
 20% AEP Extent Map**

Existing Scenario
 Figure 47

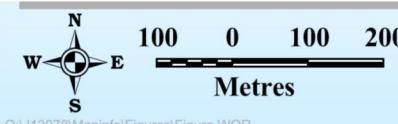
For Information Only - Not Council Policy

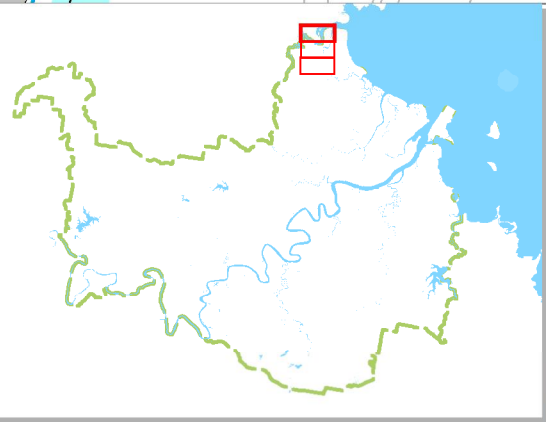
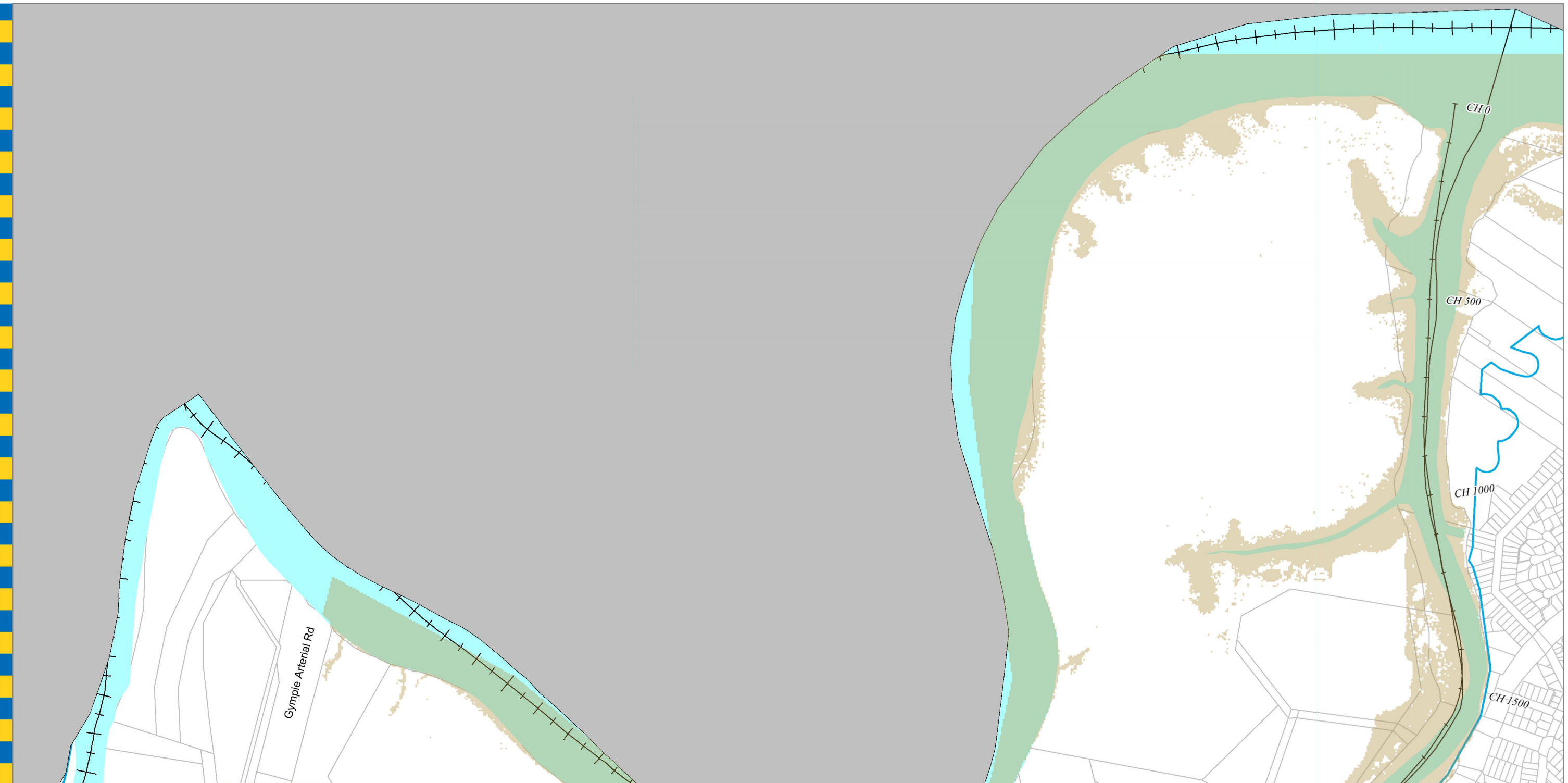
Prepared by Cardno (Qld) Pty Ltd for:
 Brisbane City Council
 City Projects Office
 GPO Box 1434
 Brisbane Qld 4001

For more information
 visit www.brisbane.qld.gov.au
 or call (07) 3403 8888




Prepared :
 Checked :
 Revision : 0
 Publication Date : 31/07/14
 Project Number : J13078

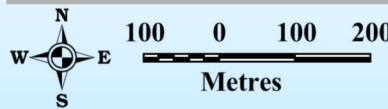
0\U13078\MapInfo\Figures\Figure.WOR





Legend

-  AMTD Line
-  City Plan Waterway Corridors
-  Flood Inundation Extent



Prepared :
Checked :
Revision : 0
Publication Date : 31/07/14
Project Number : J13078

Prepared by Cardno (Qld) Pty Ltd for:
Brisbane City Council
City Projects Office
GPO Box 1434
Brisbane Qld 4001

For more information
visit www.brisbane.qld.gov.au
or call (07) 3403 8888

DATA INFORMATION

The flood maps must be read in conjunction with the flood study report and interpreted by a qualified professional engineer. The flood maps are based on the best data available to Brisbane City Council ("Council") at the time the maps were developed. Council, and the copyright owners listed below, give no warranty in relation to the data (including accuracy, reliability, completeness, currency or suitability) presented in these maps and the user uses and relies upon the data in the maps at its own sole risk and liability. Council is not liable for errors or omissions in the flood maps. To the full extent that it is able to do so in law, the Council disclaims all liability (including without limitation, liability in negligence) for any loss, damage or costs (including indirect and consequential loss and damage), caused by or arising from anyone using or relying on the data contained in the flood maps for any purpose whatsoever.

©Brisbane City Council 2014 (Unless stated below)
Cadastre © 2006 Department of Natural Resources and Mines 2009 NAVTEQ Street Data
© 2008 NAVTEQ; 2007 Aerial Imagery ©2007 Furgo Spatial Solutions; 2005 Aerial Imagery ©2005 QASCO; 2005 Brisway © 2009 Melway Publishing; 2005 DigitalGlobe
Quickbird Satellite Imagery © 2005 DigitalGlobe; 2002 Contours © 2002 AAMHatch

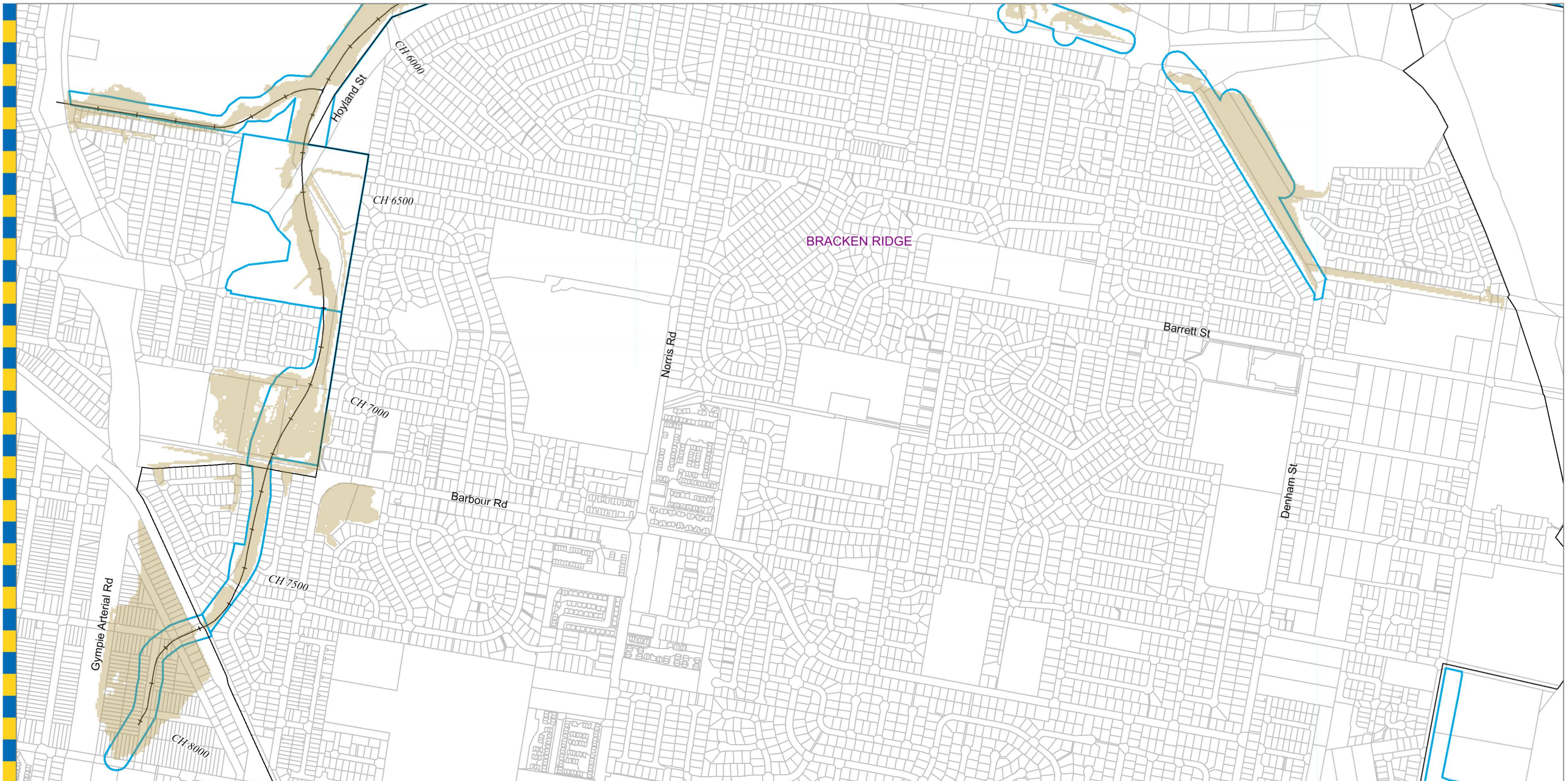


Dedicated to a better Brisbane

**Bald Hills Creek
20% AEP Extent Map**

Existing Scenario
Figure 48

For Information Only - Not Council Policy



BRACKEN RIDGE

- Legend**
- AMTD Line
 - City Plan Waterway Corridors
 - Flood Inundation Extent

DATA INFORMATION
 The flood maps must be read in conjunction with the flood study report and interpreted by a qualified professional engineer. The flood maps are based on the best data available to Brisbane City Council ("Council") at the time the maps were developed. Council, and the copyright owners listed below, give no warranty in relation to the data (including accuracy, reliability, completeness, currency or suitability) presented in these maps and the user uses and relies upon the data in the maps at its own sole risk and liability. Council is not liable for errors or omissions in the flood maps. To the full extent that it is able to do so in law, the Council disclaims all liability (including without limitation, liability in negligence) for any loss, damage or costs (including indirect and consequential loss and damage), caused by or arising from anyone using or relying on the data contained in the flood maps for any purpose whatsoever.
 ©Brisbane City Council 2014 (Unless stated below)
 Cadastre © 2006 Department of Natural Resources and Mines 2009 NAVTEQ Street Data © 2008 NAVTEQ; 2007 Aerial Imagery ©2007 Furgo Spatial Solutions; 2005 Aerial Imagery ©2005 QASCO; 2005 Brisway © 2009 Melway Publishing; 2005 DigitalGlobe Quickbird Satellite Imagery © 2005 DigitalGlobe; 2002 Contours © 2002 AAMHatch



Dedicated to a better Brisbane

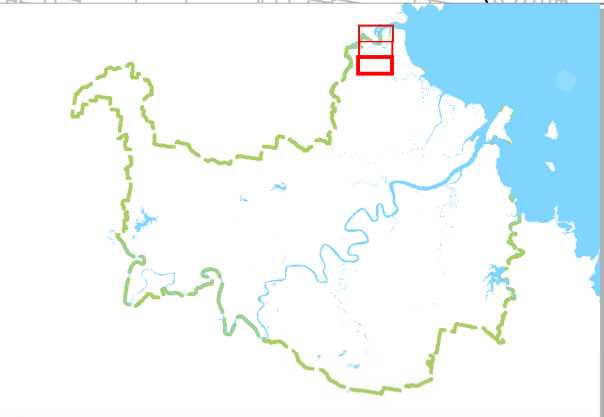
**Bald Hills Creek
 10% AEP Extent Map**

**Existing Scenario
 Figure 49**

For Information Only - Not Council Policy

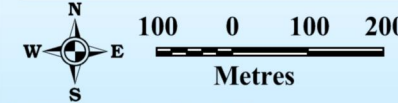
Prepared by Cardno (Qld) Pty Ltd for:
 Brisbane City Council
 City Projects Office
 GPO Box 1434
 Brisbane Qld 4001

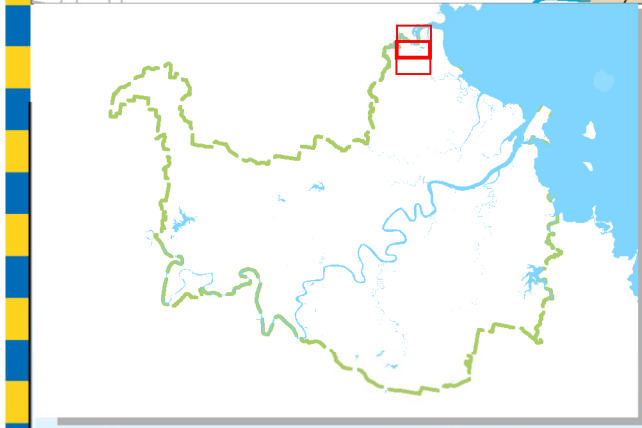
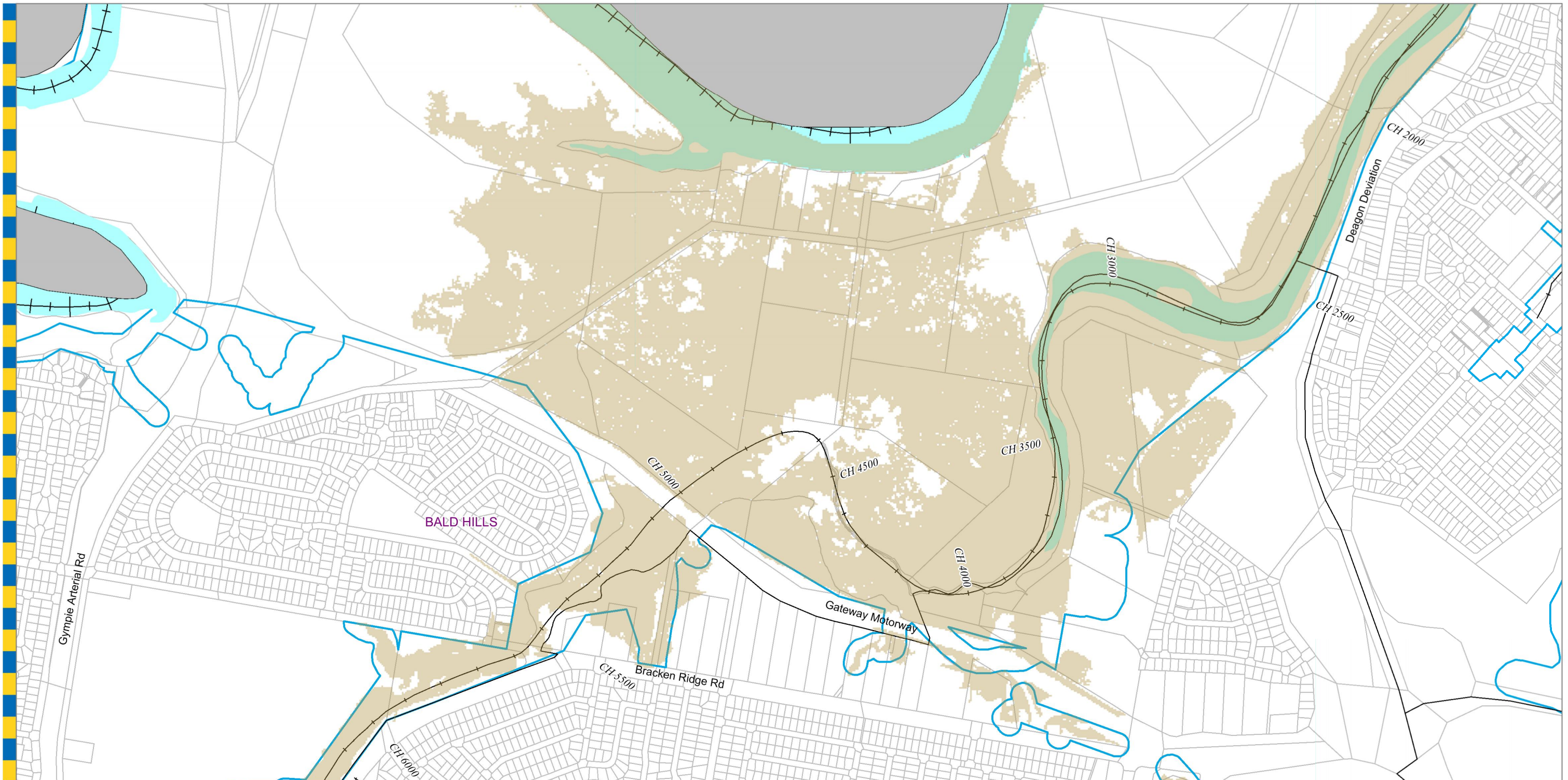
For more information
 visit www.brisbane.qld.gov.au
 or call (07) 3403 8888



Prepared :
 Checked :
 Revision : 0
 Publication Date : 31/07/14
 Project Number : J13078

0:\13078\MapInfo\Figures\Figure.WOR





- Legend**
- +—+— AMTD Line
 - City Plan Waterway Corridors
 - Flood Inundation Extent

DATA INFORMATION
 The flood maps must be read in conjunction with the flood study report and interpreted by a qualified professional engineer. The flood maps are based on the best data available to Brisbane City Council ("Council") at the time the maps were developed. Council, and the copyright owners listed below, give no warranty in relation to the data (including accuracy, reliability, completeness, currency or suitability) presented in these maps and the user uses and relies upon the data in the maps at its own sole risk and liability. Council is not liable for errors or omissions in the flood maps. To the full extent that it is able to do so in law, the Council disclaims all liability (including without limitation, liability in negligence) for any loss, damage or costs (including indirect and consequential loss and damage), caused by or arising from anyone using or relying on the data contained in the flood maps for any purpose whatsoever.
 ©Brisbane City Council 2014 (Unless stated below)
 Cadastre © 2006 Department of Natural Resources and Mines 2009 NAVTEQ Street Data
 © 2008 NAVTEQ; 2007 Aerial Imagery ©2007 Furgo Spatial Solutions; 2005 Aerial Imagery ©2005 QASCO; 2005 Brisway © 2009 Melway Publishing; 2005 DigitalGlobe Quickbird Satellite Imagery © 2005 DigitalGlobe; 2002 Contours © 2002 AAMHatch



Dedicated to a better Brisbane

**Bald Hills Creek
 10% AEP Extent Map**

Existing Scenario
 Figure 50

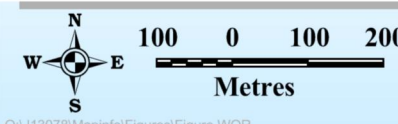
For Information Only - Not Council Policy

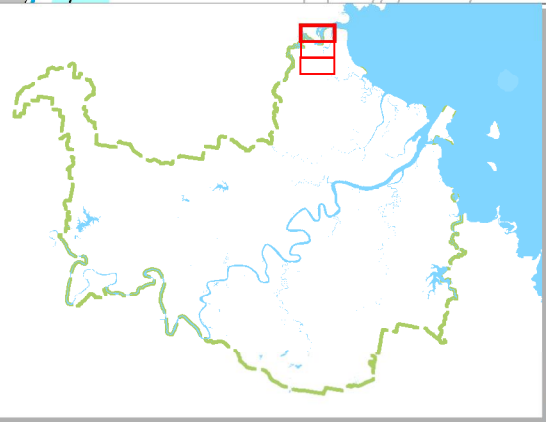
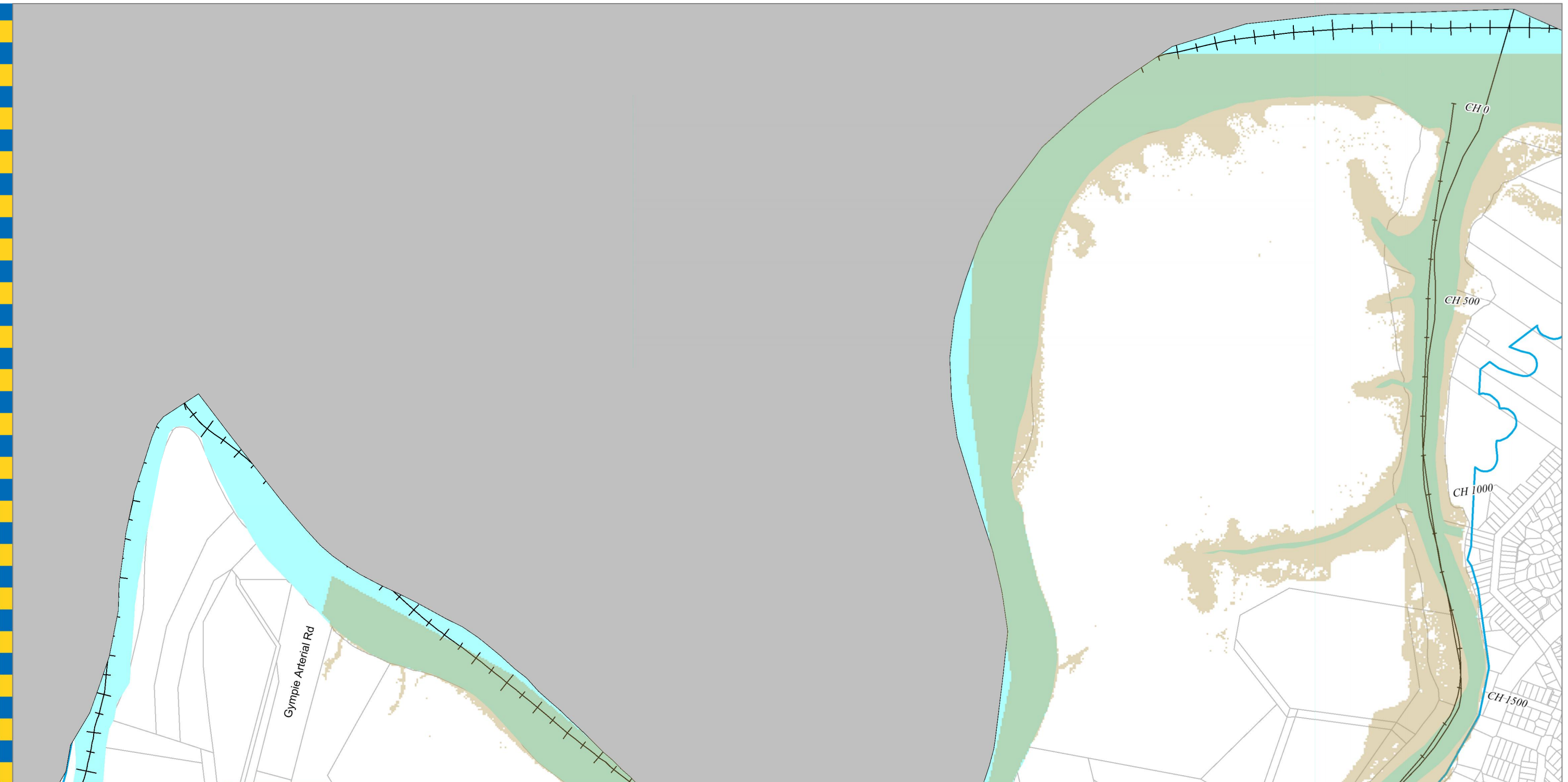
Prepared by Cardno (Qld) Pty Ltd for:
 Brisbane City Council
 City Projects Office
 GPO Box 1434
 Brisbane Qld 4001

For more information
 visit www.brisbane.qld.gov.au
 or call (07) 3403 8888




Prepared :
 Checked :
 Revision : 0
 Publication Date : 31/07/14
 Project Number : J13078

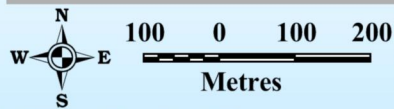
0\U13078\MapInfo\Figures\Figure.WOR





Legend

-  AMTD Line
-  City Plan Waterway Corridors
-  Flood Inundation Extent



Prepared :
Checked :
Revision : 0
Publication Date : 31/07/14
Project Number : J13078

Prepared by Cardno (Qld) Pty Ltd for:
Brisbane City Council
City Projects Office
GPO Box 1434
Brisbane Qld 4001

For more information
visit www.brisbane.qld.gov.au
or call (07) 3403 8888

DATA INFORMATION

The flood maps must be read in conjunction with the flood study report and interpreted by a qualified professional engineer. The flood maps are based on the best data available to Brisbane City Council ("Council") at the time the maps were developed. Council, and the copyright owners listed below, give no warranty in relation to the data (including accuracy, reliability, completeness, currency or suitability) presented in these maps and the user uses and relies upon the data in the maps at its own sole risk and liability. Council is not liable for errors or omissions in the flood maps. To the full extent that it is able to do so in law, the Council disclaims all liability (including without limitation, liability in negligence) for any loss, damage or costs (including indirect and consequential loss and damage), caused by or arising from anyone using or relying on the data contained in the flood maps for any purpose whatsoever.

©Brisbane City Council 2014 (Unless stated below)
Cadastre © 2006 Department of Natural Resources and Mines 2009 NAVTEQ Street Data
© 2008 NAVTEQ; 2007 Aerial Imagery ©2007 Furgo Spatial Solutions; 2005 Aerial Imagery ©2005 QASCO; 2005 Brisway © 2009 Melway Publishing; 2005 DigitalGlobe
Quickbird Satellite Imagery © 2005 DigitalGlobe; 2002 Contours © 2002 AAMHatch

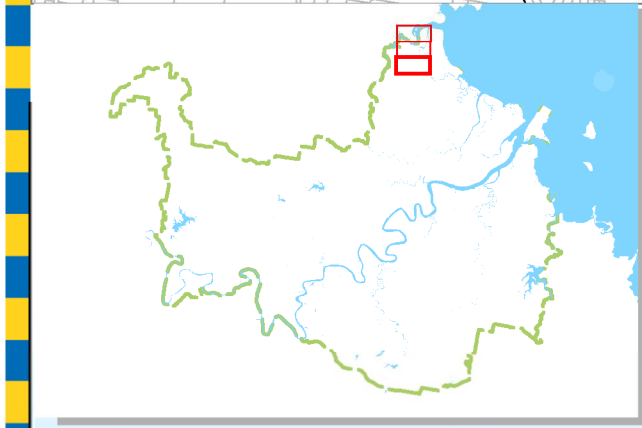
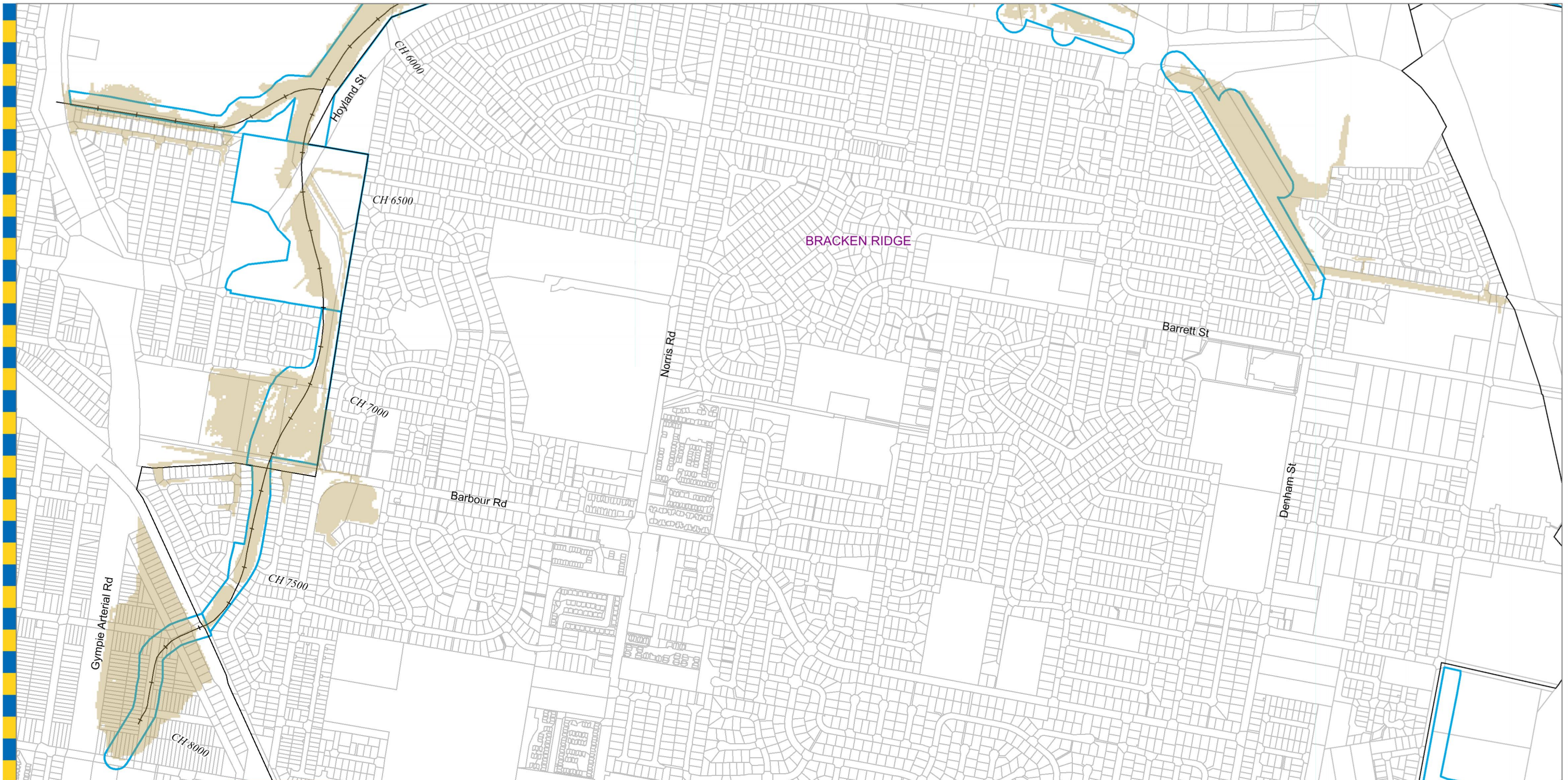


Dedicated to a better Brisbane

**Bald Hills Creek
10% AEP Extent Map**

Existing Scenario
Figure 51

For Information Only - Not Council Policy



- Legend**
- AMTD Line
 - City Plan Waterway Corridors
 - Flood Inundation Extent

DATA INFORMATION
 The flood maps must be read in conjunction with the flood study report and interpreted by a qualified professional engineer. The flood maps are based on the best data available to Brisbane City Council ("Council") at the time the maps were developed. Council, and the copyright owners listed below, give no warranty in relation to the data (including accuracy, reliability, completeness, currency or suitability) presented in these maps and the user uses and relies upon the data in the maps at its own sole risk and liability. Council is not liable for errors or omissions in the flood maps. To the full extent that it is able to do so in law, the Council disclaims all liability (including without limitation, liability in negligence) for any loss, damage or costs (including indirect and consequential loss and damage), caused by or arising from anyone using or relying on the data contained in the flood maps for any purpose whatsoever.
 ©Brisbane City Council 2014 (Unless stated below)
 Cadastre © 2006 Department of Natural Resources and Mines 2009 NAVTEQ Street Data © 2008 NAVTEQ; 2007 Aerial Imagery ©2007 Furgo Spatial Solutions; 2005 Aerial Imagery ©2005 QASCO; 2005 Brisway © 2009 Melway Publishing; 2005 DigitalGlobe Quickbird Satellite Imagery © 2005 DigitalGlobe; 2002 Contours © 2002 AAMHatch



Dedicated to a better Brisbane

**Bald Hills Creek
 5% AEP Extent Map**

**Existing Scenario
 Figure 52**

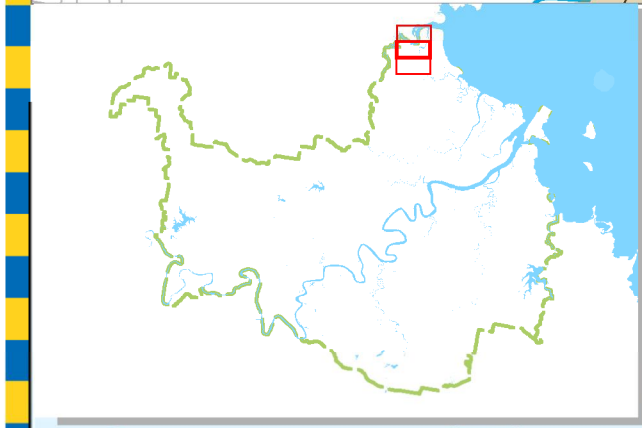
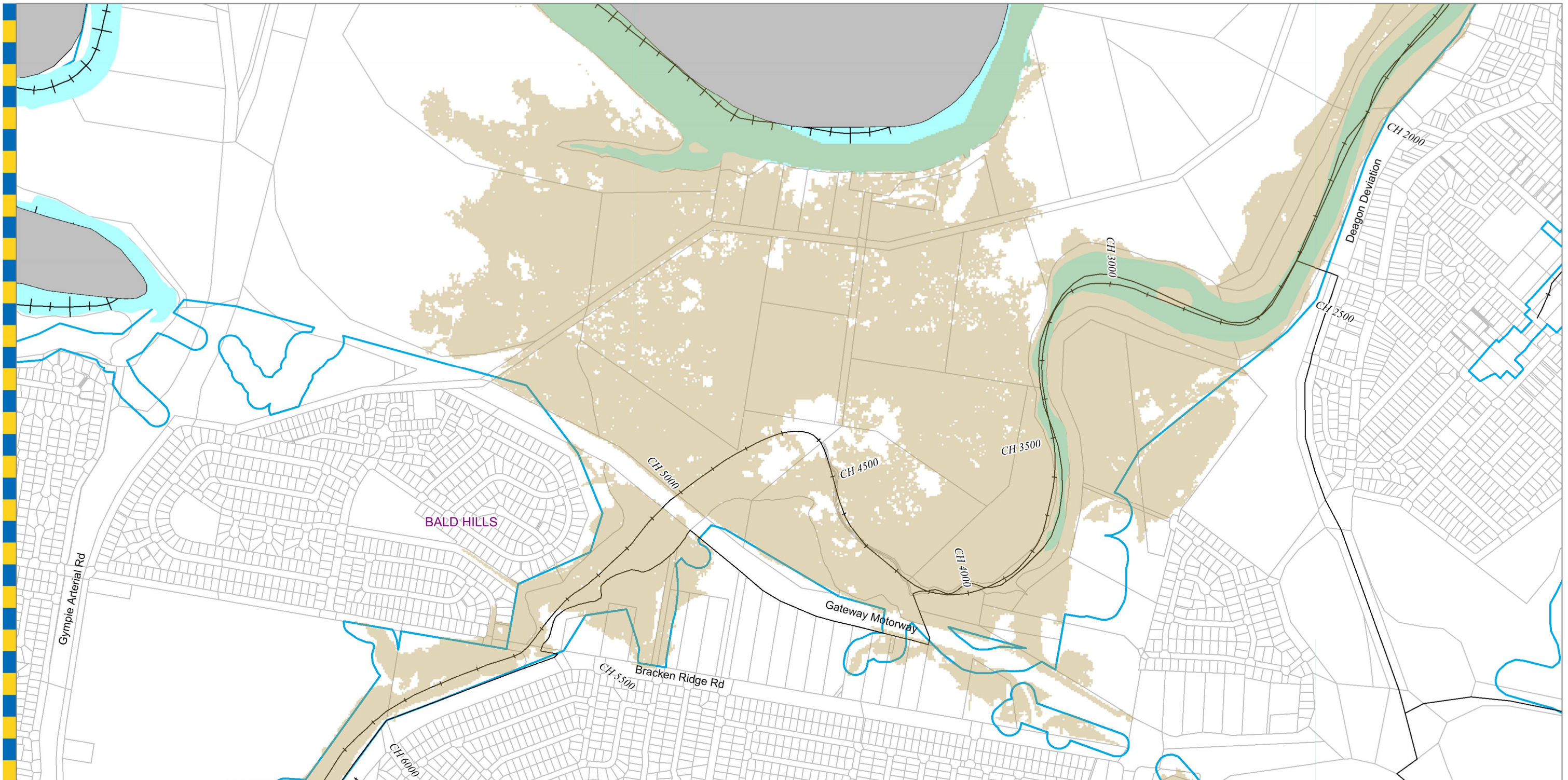
For Information Only - Not Council Policy

Prepared :
 Checked :
 Revision : 0
 Publication Date : 31/07/14
 Project Number : J13078

Prepared by Cardno (Qld) Pty Ltd for:
 Brisbane City Council
 City Projects Office
 GPO Box 1434
 Brisbane Qld 4001

For more information
 visit www.brisbane.qld.gov.au
 or call (07) 3403 8888

0:\13078\MapInfo\Figures\Figure.WOR



- Legend**
- +—+—+— AMTD Line
 - ▭ City Plan Waterway Corridors
 - Flood Inundation Extent

DATA INFORMATION
 The flood maps must be read in conjunction with the flood study report and interpreted by a qualified professional engineer. The flood maps are based on the best data available to Brisbane City Council ("Council") at the time the maps were developed. Council, and the copyright owners listed below, give no warranty in relation to the data (including accuracy, reliability, completeness, currency or suitability) presented in these maps and the user uses and relies upon the data in the maps at its own sole risk and liability. Council is not liable for errors or omissions in the flood maps. To the full extent that it is able to do so in law, the Council disclaims all liability (including without limitation, liability in negligence) for any loss, damage or costs (including indirect and consequential loss and damage), caused by or arising from anyone using or relying on the data contained in the flood maps for any purpose whatsoever.
 ©Brisbane City Council 2014 (Unless stated below)
 Cadastre © 2006 Department of Natural Resources and Mines 2009 NAVTEQ Street Data
 © 2008 NAVTEQ; 2007 Aerial Imagery ©2007 Furgu Spatial Solutions; 2005 Aerial Imagery ©2005 QASCO; 2005 Brisway © 2009 Melway Publishing; 2005 DigitalGlobe Quickbird Satellite Imagery © 2005 DigitalGlobe; 2002 Contours © 2002 AAMHatch



Dedicated to a better Brisbane

**Bald Hills Creek
 5% AEP Extent Map**

Existing Scenario
 Figure 53

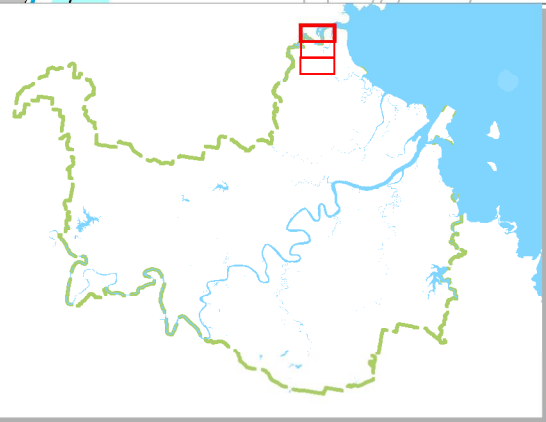
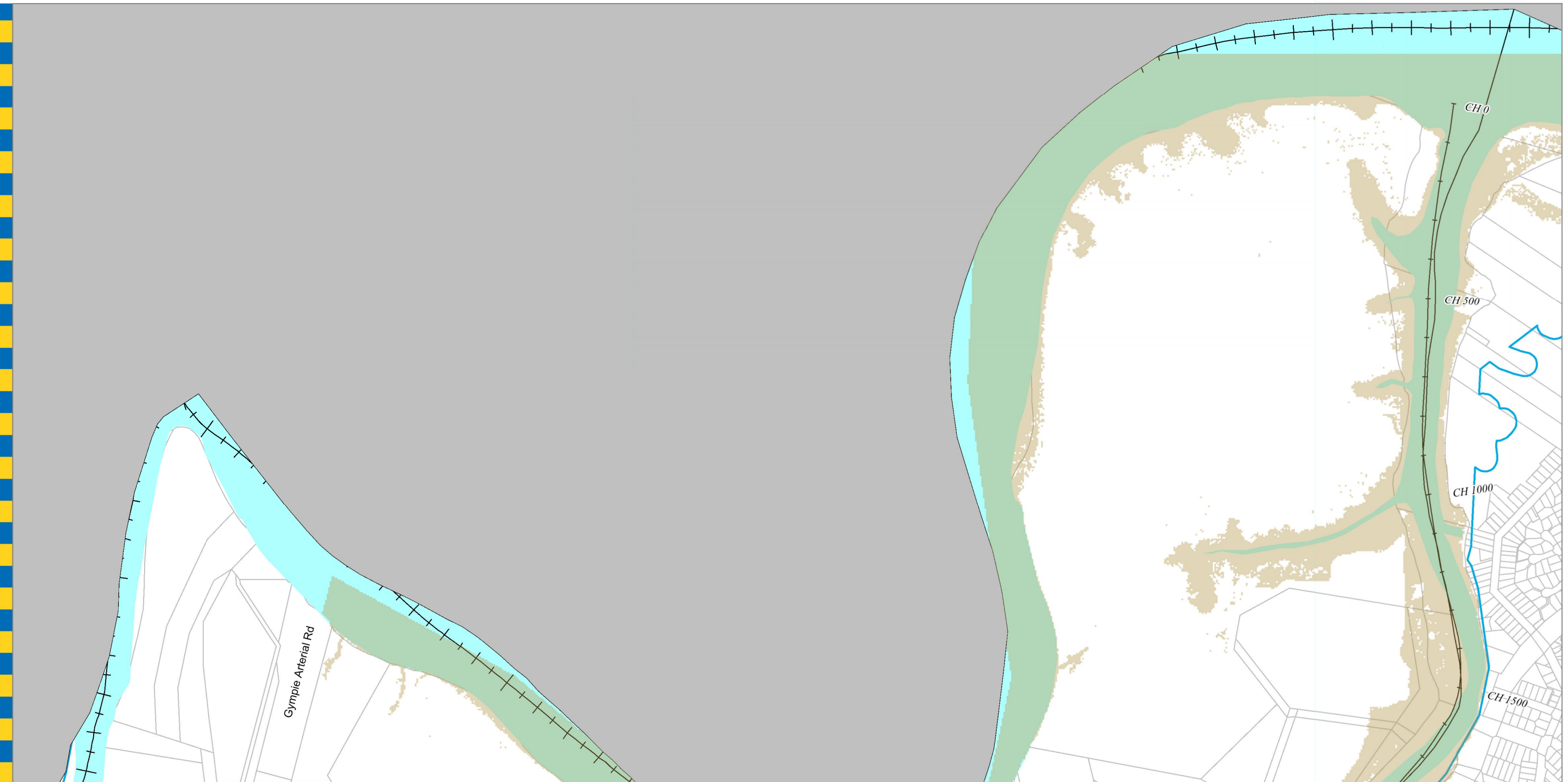
For Information Only - Not Council Policy

Prepared by Cardno (Qld) Pty Ltd for:
 Brisbane City Council
 City Projects Office
 GPO Box 1434
 Brisbane Qld 4001




For more information
 visit www.brisbane.qld.gov.au
 or call (07) 3403 8888

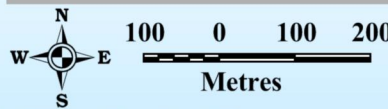
Prepared :
 Checked :
 Revision : 0
 Publication Date : 31/07/14
 Project Number : J13078

0:\13078\MapInfo\Figures\Figure.WOR



Legend

-  AMTD Line
-  City Plan Waterway Corridors
-  Flood Inundation Extent



Prepared :
 Checked :
 Revision : 0
 Publication Date : 31/07/14
 Project Number : J13078

Prepared by Cardno (Qld) Pty Ltd for:
 Brisbane City Council
 City Projects Office
 GPO Box 1434
 Brisbane Qld 4001

For more information
 visit www.brisbane.qld.gov.au
 or call (07) 3403 8888

DATA INFORMATION

The flood maps must be read in conjunction with the flood study report and interpreted by a qualified professional engineer. The flood maps are based on the best data available to Brisbane City Council ("Council") at the time the maps were developed. Council, and the copyright owners listed below, give no warranty in relation to the data (including accuracy, reliability, completeness, currency or suitability) presented in these maps and the user uses and relies upon the data in the maps at its own sole risk and liability. Council is not liable for errors or omissions in the flood maps. To the full extent that it is able to do so in law, the Council disclaims all liability (including without limitation, liability in negligence) for any loss, damage or costs (including indirect and consequential loss and damage), caused by or arising from anyone using or relying on the data contained in the flood maps for any purpose whatsoever.

©Brisbane City Council 2014 (Unless stated below)
 Cadastre © 2006 Department of Natural Resources and Mines 2009 NAVTEQ Street Data
 © 2008 NAVTEQ; 2007 Aerial Imagery ©2007 Furgo Spatial Solutions; 2005 Aerial Imagery ©2005 QASCO; 2005 Brisway © 2009 Melway Publishing; 2005 DigitalGlobe
 Quickbird Satellite Imagery © 2005 DigitalGlobe; 2002 Contours © 2002 AAMHatch

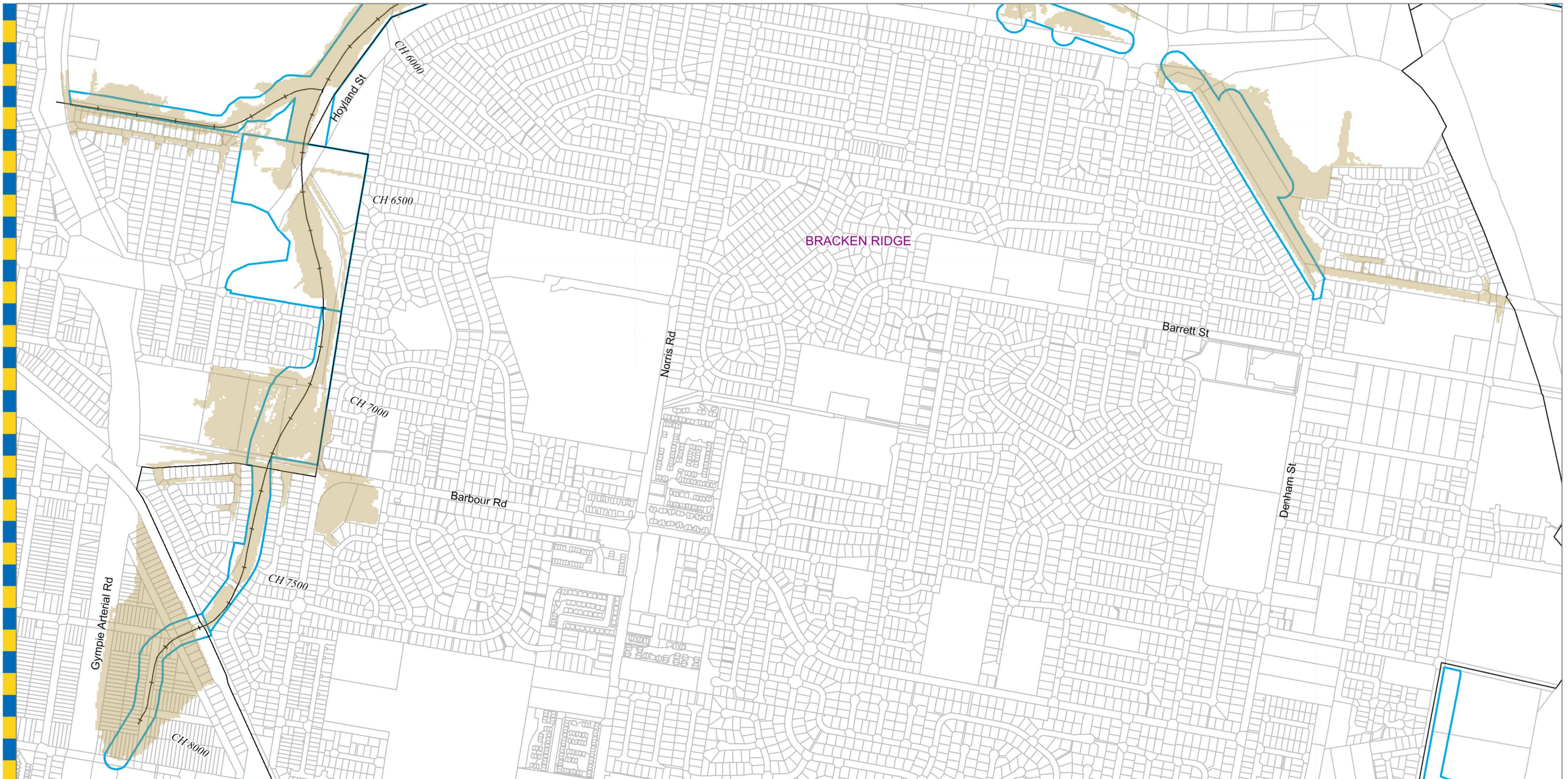


Dedicated to a better Brisbane

**Bald Hills Creek
 5% AEP Extent Map**

Existing Scenario
 Figure 54

For Information Only - Not Council Policy



BRACKEN RIDGE

Legend

- AMTD Line
- City Plan Waterway Corridors
- Flood Inundation Extent

DATA INFORMATION

The flood maps must be read in conjunction with the flood study report and interpreted by a qualified professional engineer. The flood maps are based on the best data available to Brisbane City Council ("Council") at the time the maps were developed. Council, and the copyright owners listed below, give no warranty in relation to the data (including accuracy, reliability, completeness, currency or suitability) presented in these maps and the user uses and relies upon the data in the maps at its own sole risk and liability. Council is not liable for errors or omissions in the flood maps. To the full extent that it is able to do so in law, the Council disclaims all liability (including without limitation, liability in negligence) for any loss, damage or costs (including indirect and consequential loss and damage), caused by or arising from anyone using or relying on the data contained in the flood maps for any purpose whatsoever.

©Brisbane City Council 2014 (Unless stated below)
 Cadastre © 2006 Department of Natural Resources and Mines 2009 NAVTEQ Street Data
 © 2008 NAVTEQ; 2007 Aerial Imagery ©2007 Furgo Spatial Solutions; 2005 Aerial Imagery ©2005 QASCO; 2005 Brisway © 2009 Melway Publishing; 2005 DigitalGlobe
 Quickbird Satellite Imagery © 2005 DigitalGlobe; 2002 Contours © 2002 AAMHatch



Dedicated to a better Brisbane

**Bald Hills Creek
2% AEP Extent Map**

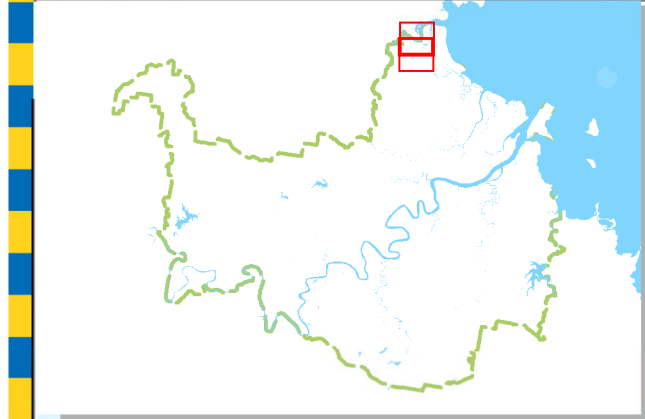
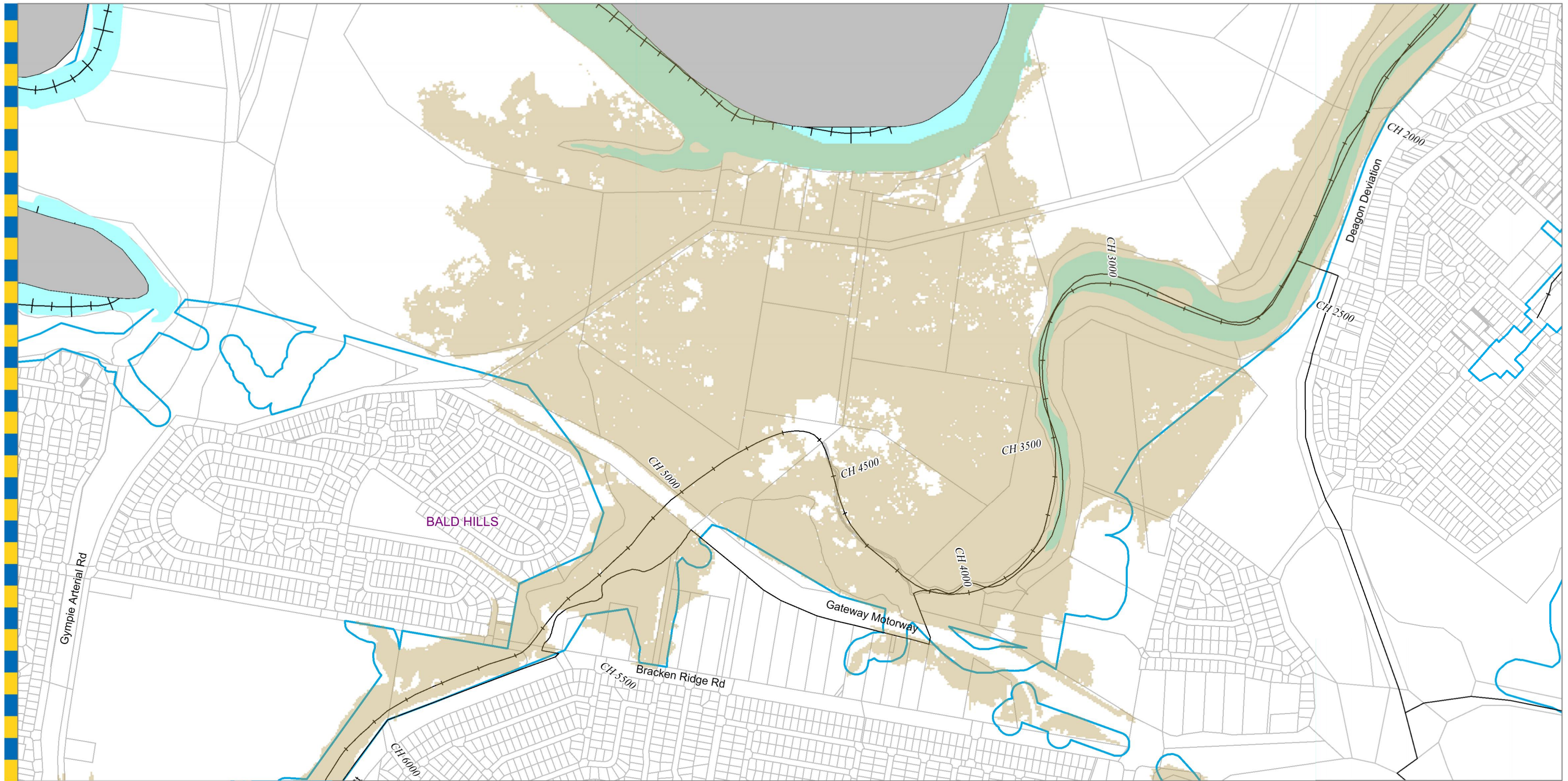
Existing Scenario
Figure 55

For Information Only - Not Council Policy

Prepared :
 Checked :
 Revision : 0
 Publication Date : 31/07/14
 Project Number : J13078

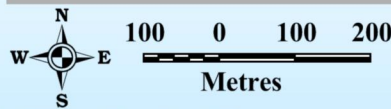
Prepared by Cardno (Qld) Pty Ltd for:
 Brisbane City Council
 City Projects Office
 GPO Box 1434
 Brisbane Qld 4001

For more information
 visit www.brisbane.qld.gov.au
 or call (07) 3403 8888



Legend

- AMTD Line
- City Plan Waterway Corridors
- Flood Inundation Extent



Prepared :
Checked :
Revision : 0
Publication Date : 31/07/14
Project Number : J13078

Prepared by Cardno (Qld) Pty Ltd for:
Brisbane City Council
City Projects Office
GPO Box 1434
Brisbane Qld 4001

For more information
visit www.brisbane.qld.gov.au
or call (07) 3403 8888

DATA INFORMATION

The flood maps must be read in conjunction with the flood study report and interpreted by a qualified professional engineer. The flood maps are based on the best data available to Brisbane City Council ("Council") at the time the maps were developed. Council, and the copyright owners listed below, give no warranty in relation to the data (including accuracy, reliability, completeness, currency or suitability) presented in these maps and the user uses and relies upon the data in the maps at its own sole risk and liability. Council is not liable for errors or omissions in the flood maps. To the full extent that it is able to do so in law, the Council disclaims all liability (including without limitation, liability in negligence) for any loss, damage or costs (including indirect and consequential loss and damage), caused by or arising from anyone using or relying on the data contained in the flood maps for any purpose whatsoever.

©Brisbane City Council 2014 (Unless stated below)
Cadastral © 2006 Department of Natural Resources and Mines 2009 NAVTEQ Street Data
© 2008 NAVTEQ; 2007 Aerial Imagery © 2007 Furgu Spatial Solutions; 2005 Aerial Imagery © 2005 QASCO; 2005 Brisway © 2009 Melway Publishing; 2005 DigitalGlobe
Quickbird Satellite Imagery © 2005 DigitalGlobe; 2002 Contours © 2002 AAMHatch



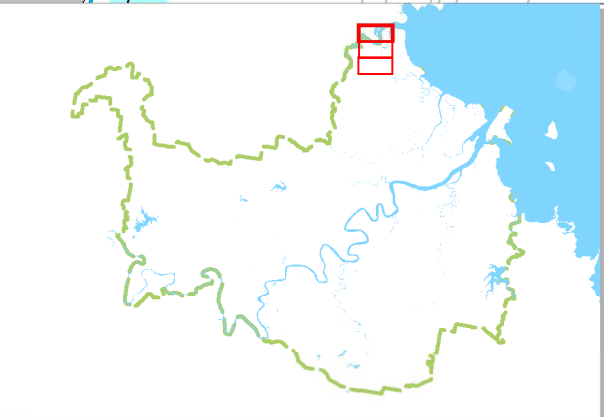
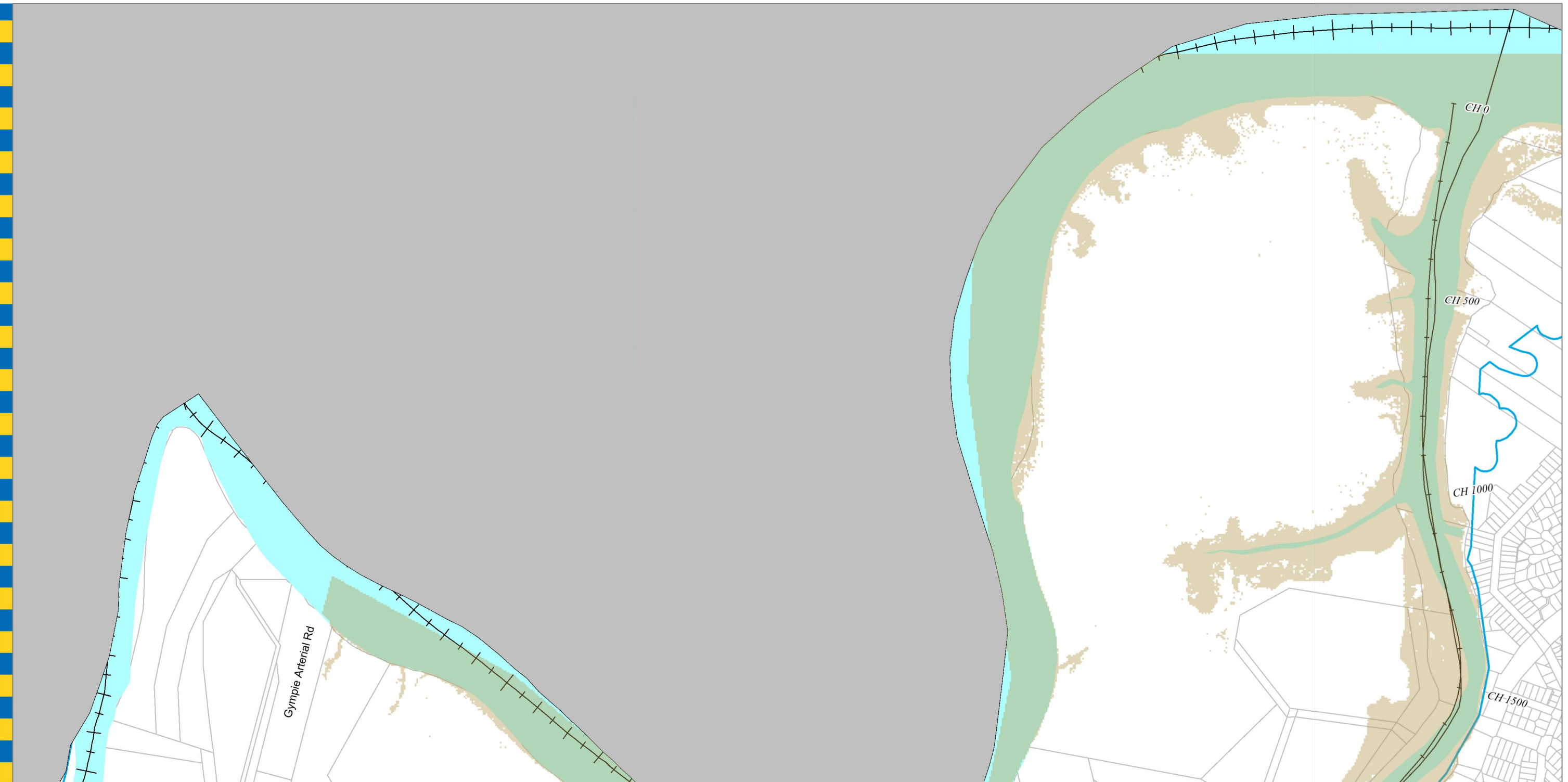
Dedicated to a better Brisbane

**Bald Hills Creek
2% AEP Extent Map**

Existing Scenario
Figure 56

For Information Only - Not Council Policy

Figure 56



Legend

- AMTD Line
- City Plan Waterway Corridors
- Flood Inundation Extent

Prepared :
 Checked :
 Revision : 0
 Publication Date : 31/07/14
 Project Number : J13078

Prepared by Cardno (Qld) Pty Ltd for:
 Brisbane City Council
 City Projects Office
 GPO Box 1434
 Brisbane Qld 4001

For more information
 visit www.brisbane.qld.gov.au
 or call (07) 3403 8888

DATA INFORMATION
 The flood maps must be read in conjunction with the flood study report and interpreted by a qualified professional engineer. The flood maps are based on the best data available to Brisbane City Council ("Council") at the time the maps were developed. Council, and the copyright owners listed below, give no warranty in relation to the data (including accuracy, reliability, completeness, currency or suitability) presented in these maps and the user uses and relies upon the data in the maps at its own sole risk and liability. Council is not liable for errors or omissions in the flood maps. To the full extent that it is able to do so in law, the Council disclaims all liability (including without limitation, liability in negligence) for any loss, damage or costs (including indirect and consequential loss and damage), caused by or arising from anyone using or relying on the data contained in the flood maps for any purpose whatsoever.
 ©Brisbane City Council 2014 (Unless stated below)
 Cadastre © 2006 Department of Natural Resources and Mines 2009 NAVTEQ Street Data
 © 2008 NAVTEQ; 2007 Aerial Imagery ©2007 Furgo Spatial Solutions; 2005 Aerial Imagery ©2005 QASCO; 2005 Brisway © 2009 Melway Publishing; 2005 DigitalGlobe
 Quickbird Satellite Imagery © 2005 DigitalGlobe; 2002 Contours © 2002 AAMHatch

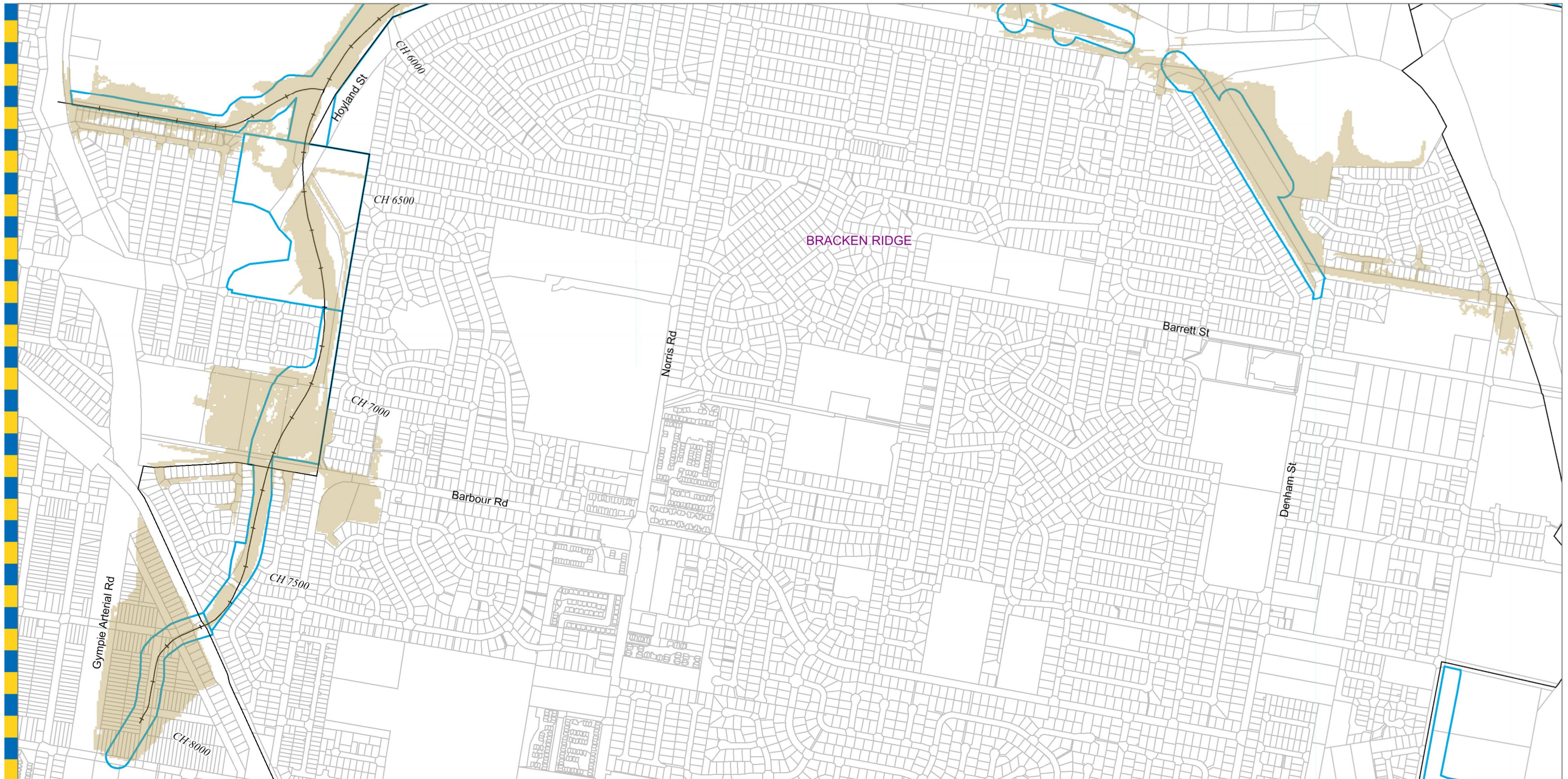


Dedicated to a better Brisbane

**Bald Hills Creek
 2% AEP Extent Map**




Existing Scenario
 Figure 57

For Information Only - Not Council Policy



BRACKEN RIDGE

Legend

-  AMTD Line
-  City Plan Waterway Corridors
-  Flood Inundation Extent

DATA INFORMATION

The flood maps must be read in conjunction with the flood study report and interpreted by a qualified professional engineer. The flood maps are based on the best data available to Brisbane City Council ("Council") at the time the maps were developed. Council, and the copyright owners listed below, give no warranty in relation to the data (including accuracy, reliability, completeness, currency or suitability) presented in these maps and the user uses and relies upon the data in the maps at its own sole risk and liability. Council is not liable for errors or omissions in the flood maps. To the full extent that it is able to do so in law, the Council disclaims all liability (including without limitation, liability in negligence) for any loss, damage or costs (including indirect and consequential loss and damage), caused by or arising from anyone using or relying on the data contained in the flood maps for any purpose whatsoever.

©Brisbane City Council 2014 (Unless stated below)
 Cadastre © 2006 Department of Natural Resources and Mines 2009 NAVTEQ Street Data
 © 2008 NAVTEQ; 2007 Aerial Imagery ©2007 Furgo Spatial Solutions; 2005 Aerial Imagery ©2005 QASCO; 2005 Brisway © 2009 Melway Publishing; 2005 DigitalGlobe
 Quickbird Satellite Imagery © 2005 DigitalGlobe; 2002 Contours © 2002 AAMHatch

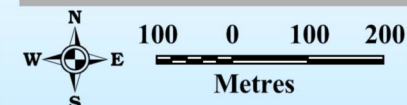


Dedicated to a better Brisbane

**Bald Hills Creek
1% AEP Extent Map**

Existing Scenario
Figure 58

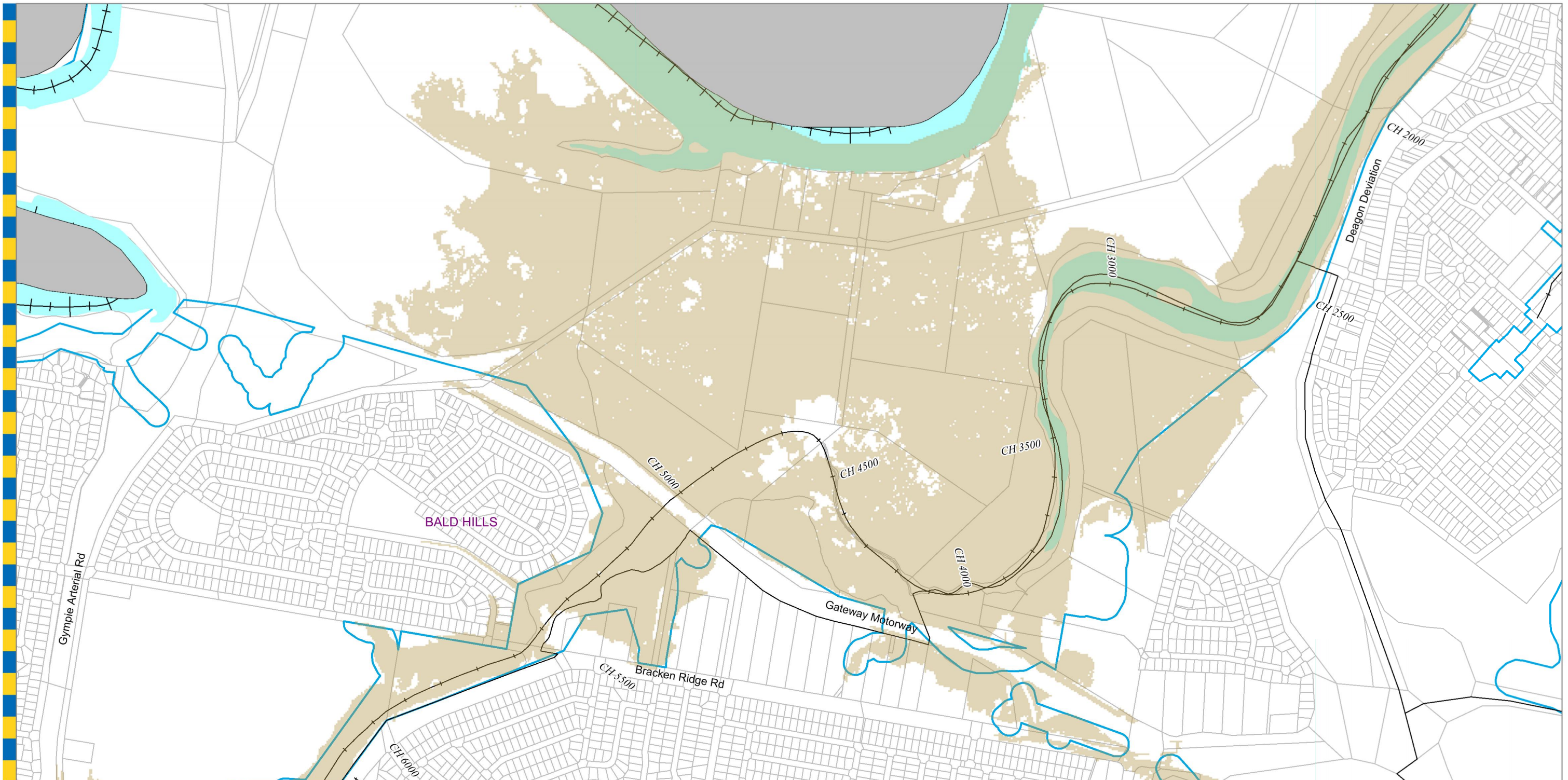
For Information Only - Not Council Policy



Prepared :
Checked :
Revision : 0
Publication Date : 31/07/14
Project Number : J13078

Prepared by Cardno (Qld) Pty Ltd for:
Brisbane City Council
City Projects Office
GPO Box 1434
Brisbane Qld 4001

For more information
visit www.brisbane.qld.gov.au
or call (07) 3403 8888



- Legend**
- +—+— AMTD Line
 - City Plan Waterway Corridors
 - Flood Inundation Extent

DATA INFORMATION
 The flood maps must be read in conjunction with the flood study report and interpreted by a qualified professional engineer. The flood maps are based on the best data available to Brisbane City Council ("Council") at the time the maps were developed. Council, and the copyright owners listed below, give no warranty in relation to the data (including accuracy, reliability, completeness, currency or suitability) presented in these maps and the user uses and relies upon the data in the maps at its own sole risk and liability. Council is not liable for errors or omissions in the flood maps. To the full extent that it is able to do so in law, the Council disclaims all liability (including without limitation, liability in negligence) for any loss, damage or costs (including indirect and consequential loss and damage), caused by or arising from anyone using or relying on the data contained in the flood maps for any purpose whatsoever.
 ©Brisbane City Council 2014 (Unless stated below)
 Cadastre © 2006 Department of Natural Resources and Mines 2009 NAVTEQ Street Data
 © 2008 NAVTEQ; 2007 Aerial Imagery ©2007 Furgo Spatial Solutions; 2005 Aerial Imagery ©2005 QASCO; 2005 Brisway © 2009 Melway Publishing; 2005 DigitalGlobe
 Quickbird Satellite Imagery © 2005 DigitalGlobe; 2002 Contours © 2002 AAMHatch



Dedicated to a better Brisbane

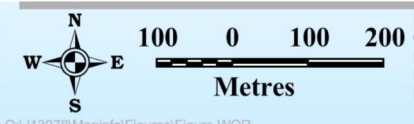
**Bald Hills Creek
 1% AEP Extent Map**

Existing Scenario
 Figure 59

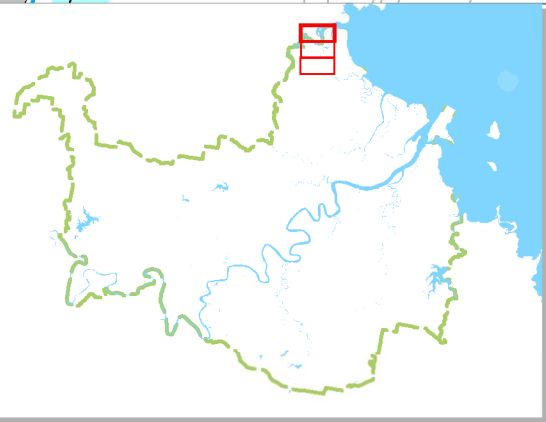
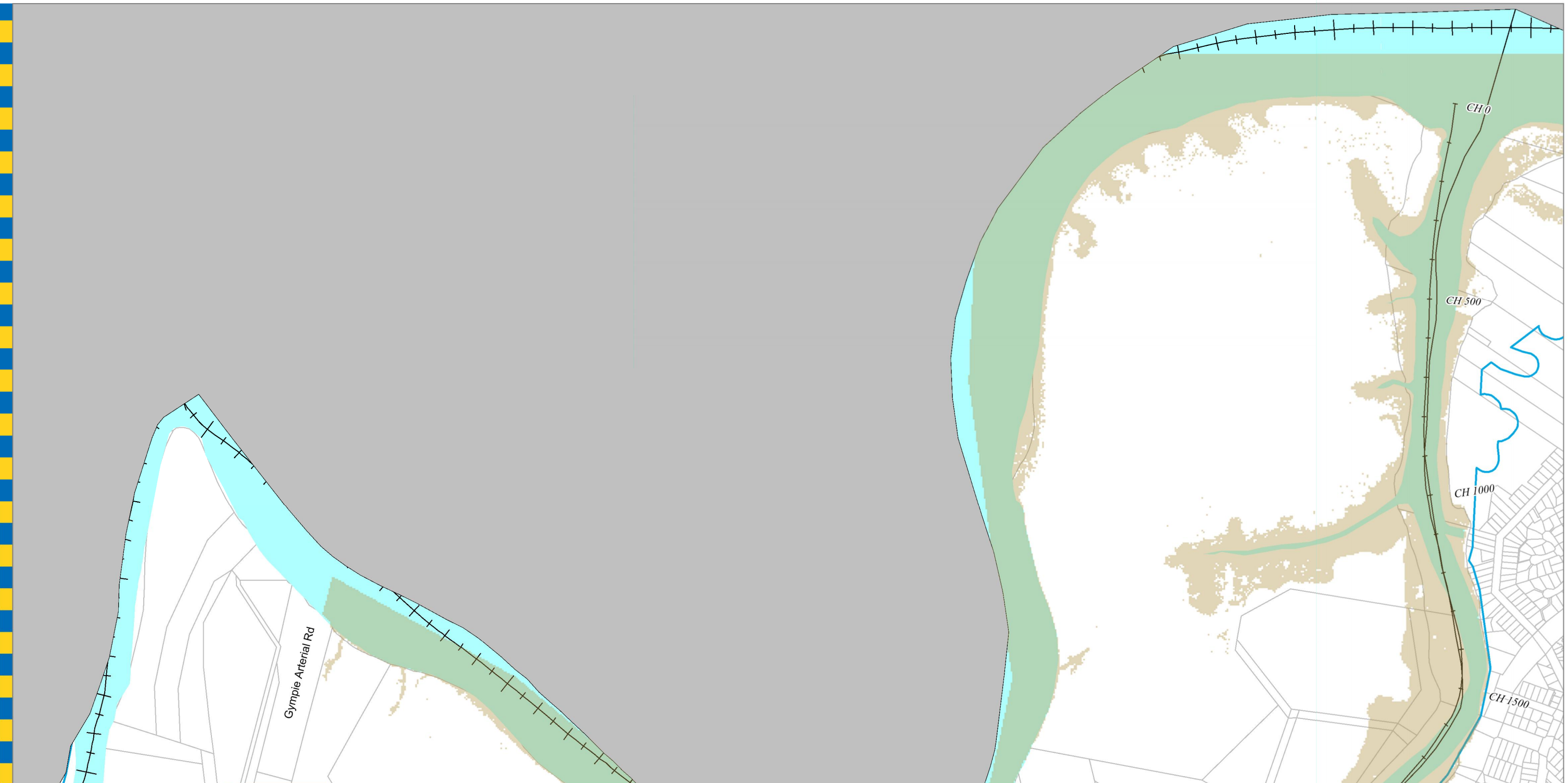
For Information Only - Not Council Policy

Prepared by Cardno (Qld) Pty Ltd for:
 Brisbane City Council
 City Projects Office
 GPO Box 1434
 Brisbane Qld 4001




For more information
 visit www.brisbane.qld.gov.au
 or call (07) 3403 8888

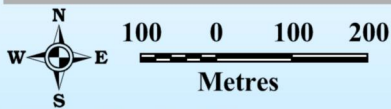


Prepared :
 Checked :
 Revision : 0
 Publication Date : 31/07/14
 Project Number : J13078



Legend

-  AMTD Line
-  City Plan Waterway Corridors
-  Flood Inundation Extent



Prepared :
 Checked :
 Revision : 0
 Publication Date : 31/07/14
 Project Number : J13078

Prepared by Cardno (Qld) Pty Ltd for:
 Brisbane City Council
 City Projects Office
 GPO Box 1434
 Brisbane Qld 4001

For more information
 visit www.brisbane.qld.gov.au
 or call (07) 3403 8888

DATA INFORMATION

The flood maps must be read in conjunction with the flood study report and interpreted by a qualified professional engineer. The flood maps are based on the best data available to Brisbane City Council ("Council") at the time the maps were developed. Council, and the copyright owners listed below, give no warranty in relation to the data (including accuracy, reliability, completeness, currency or suitability) presented in these maps and the user uses and relies upon the data in the maps at its own sole risk and liability. Council is not liable for errors or omissions in the flood maps. To the full extent that it is able to do so in law, the Council disclaims all liability (including without limitation, liability in negligence) for any loss, damage or costs (including indirect and consequential loss and damage), caused by or arising from anyone using or relying on the data contained in the flood maps for any purpose whatsoever.

©Brisbane City Council 2014 (Unless stated below)
 Cadastre © 2006 Department of Natural Resources and Mines 2009 NAVTEQ Street Data
 © 2008 NAVTEQ; 2007 Aerial Imagery © 2007 Furgo Spatial Solutions; 2005 Aerial Imagery © 2005 QASCO; 2005 Brisway © 2009 Melway Publishing; 2005 DigitalGlobe
 Quickbird Satellite Imagery © 2005 DigitalGlobe; 2002 Contours © 2002 AAMHatch



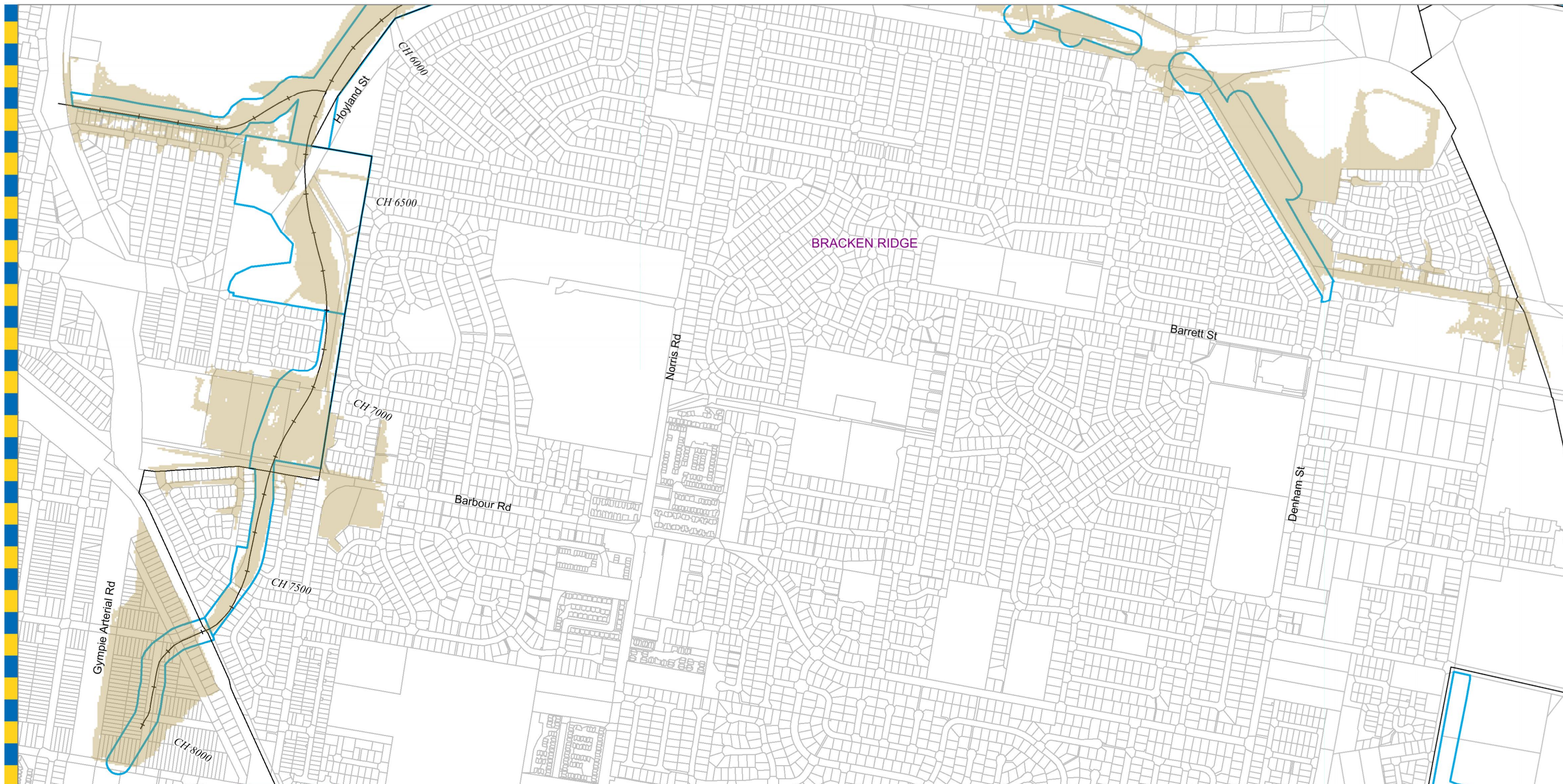
Dedicated to a better Brisbane

**Bald Hills Creek
 1% AEP Extent Map**




Existing Scenario
 Figure 60

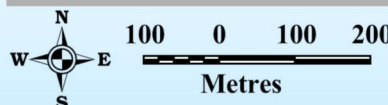
For Information Only - Not Council Policy

Figure 60



Legend

-  AMTD Line
-  City Plan Waterway Corridors
-  Flood Inundation Extent



Prepared :
 Checked :
 Revision : 0
 Publication Date : 31/07/14
 Project Number : J13078

Prepared by Cardno (Qld) Pty Ltd for:
 Brisbane City Council
 City Projects Office
 GPO Box 1434
 Brisbane Qld 4001

For more information
 visit www.brisbane.qld.gov.au
 or call (07) 3403 8888

DATA INFORMATION

The flood maps must be read in conjunction with the flood study report and interpreted by a qualified professional engineer. The flood maps are based on the best data available to Brisbane City Council ("Council") at the time the maps were developed. Council, and the copyright owners listed below, give no warranty in relation to the data (including accuracy, reliability, completeness, currency or suitability) presented in these maps and the user uses and relies upon the data in the maps at its own sole risk and liability. Council is not liable for errors or omissions in the flood maps. To the full extent that it is able to do so in law, the Council disclaims all liability (including without limitation, liability in negligence) for any loss, damage or costs (including indirect and consequential loss and damage), caused by or arising from anyone using or relying on the data contained in the flood maps for any purpose whatsoever.

©Brisbane City Council 2014 (Unless stated below)
 Cadastre © 2006 Department of Natural Resources and Mines 2009 NAVTEQ Street Data
 © 2008 NAVTEQ; 2007 Aerial Imagery ©2007 Furgo Spatial Solutions; 2005 Aerial Imagery ©2005 QASCO; 2005 Brisway © 2009 Melway Publishing; 2005 DigitalGlobe
 Quickbird Satellite Imagery © 2005 DigitalGlobe; 2002 Contours © 2002 AAMHatch

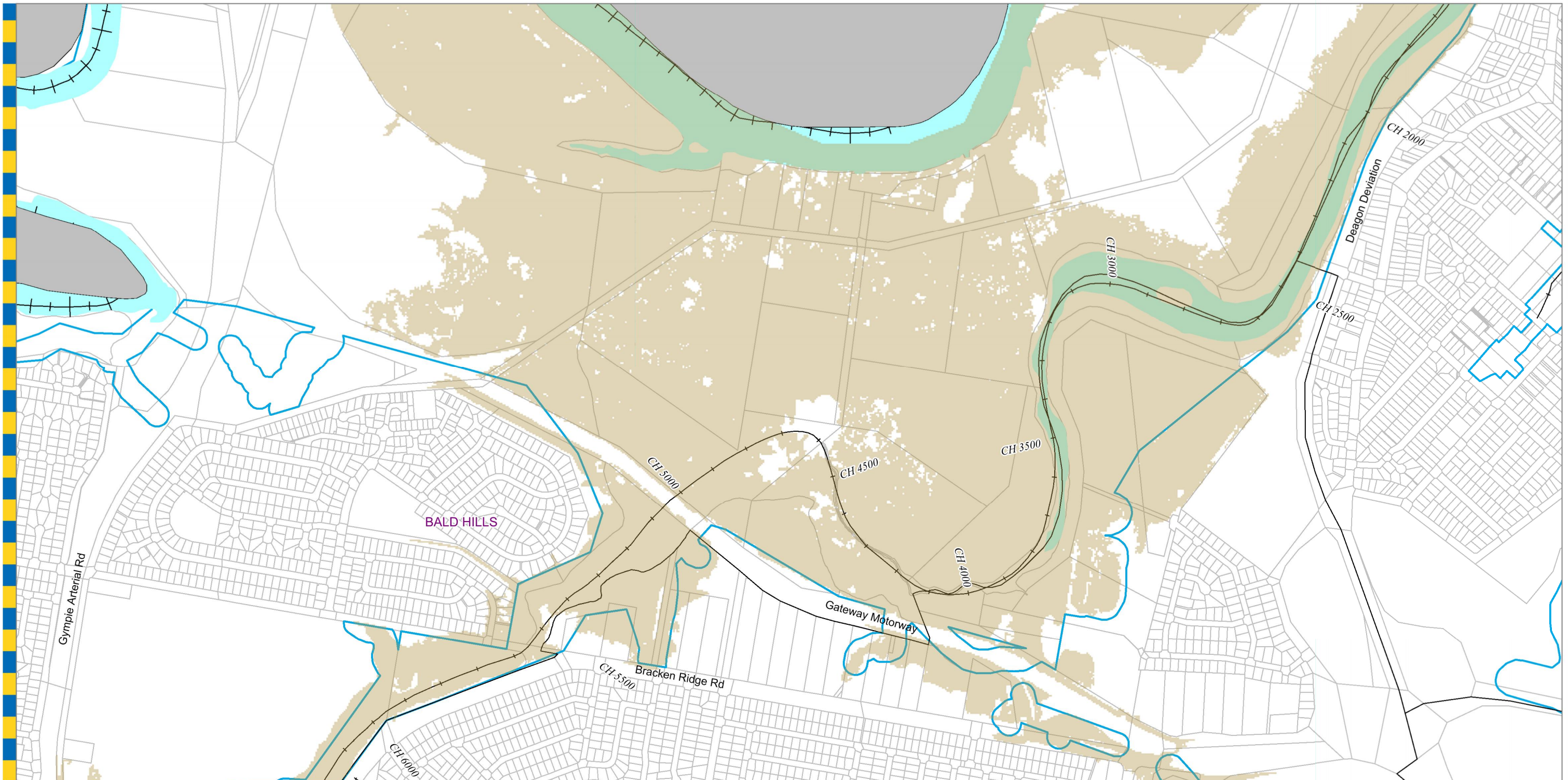


Dedicated to a better Brisbane

**Bald Hills Creek
 0.5% AEP Extent Map**

Existing Scenario
 Figure 61

For Information Only - Not Council Policy



- Legend**
- +--- AMTD Line
 - City Plan Waterway Corridors
 - Flood Inundation Extent

DATA INFORMATION
 The flood maps must be read in conjunction with the flood study report and interpreted by a qualified professional engineer. The flood maps are based on the best data available to Brisbane City Council ("Council") at the time the maps were developed. Council, and the copyright owners listed below, give no warranty in relation to the data (including accuracy, reliability, completeness, currency or suitability) presented in these maps and the user uses and relies upon the data in the maps at its own sole risk and liability. Council is not liable for errors or omissions in the flood maps. To the full extent that it is able to do so in law, the Council disclaims all liability (including without limitation, liability in negligence) for any loss, damage or costs (including indirect and consequential loss and damage), caused by or arising from anyone using or relying on the data contained in the flood maps for any purpose whatsoever.
 ©Brisbane City Council 2014 (Unless stated below)
 Cadastre © 2006 Department of Natural Resources and Mines 2009 NAVTEQ Street Data
 © 2008 NAVTEQ; 2007 Aerial Imagery ©2007 Furgu Spatial Solutions; 2005 Aerial Imagery ©2005 QASCO; 2005 Brisway © 2009 Melway Publishing; 2005 DigitalGlobe Quickbird Satellite Imagery © 2005 DigitalGlobe; 2002 Contours © 2002 AAMHatch



Dedicated to a better Brisbane

**Bald Hills Creek
 0.5% AEP Extent Map**

Existing Scenario
 Figure 62

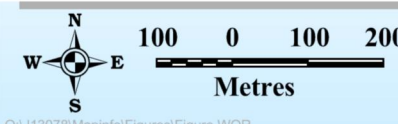
For Information Only - Not Council Policy

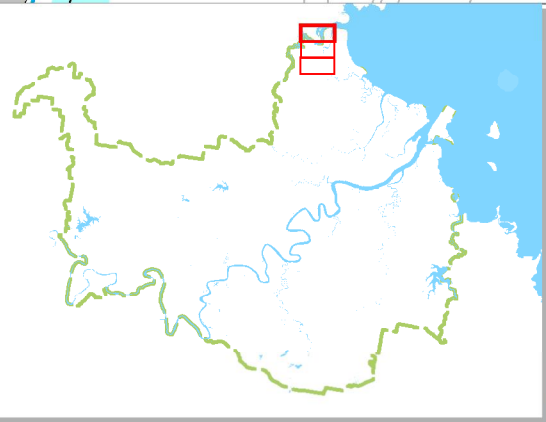
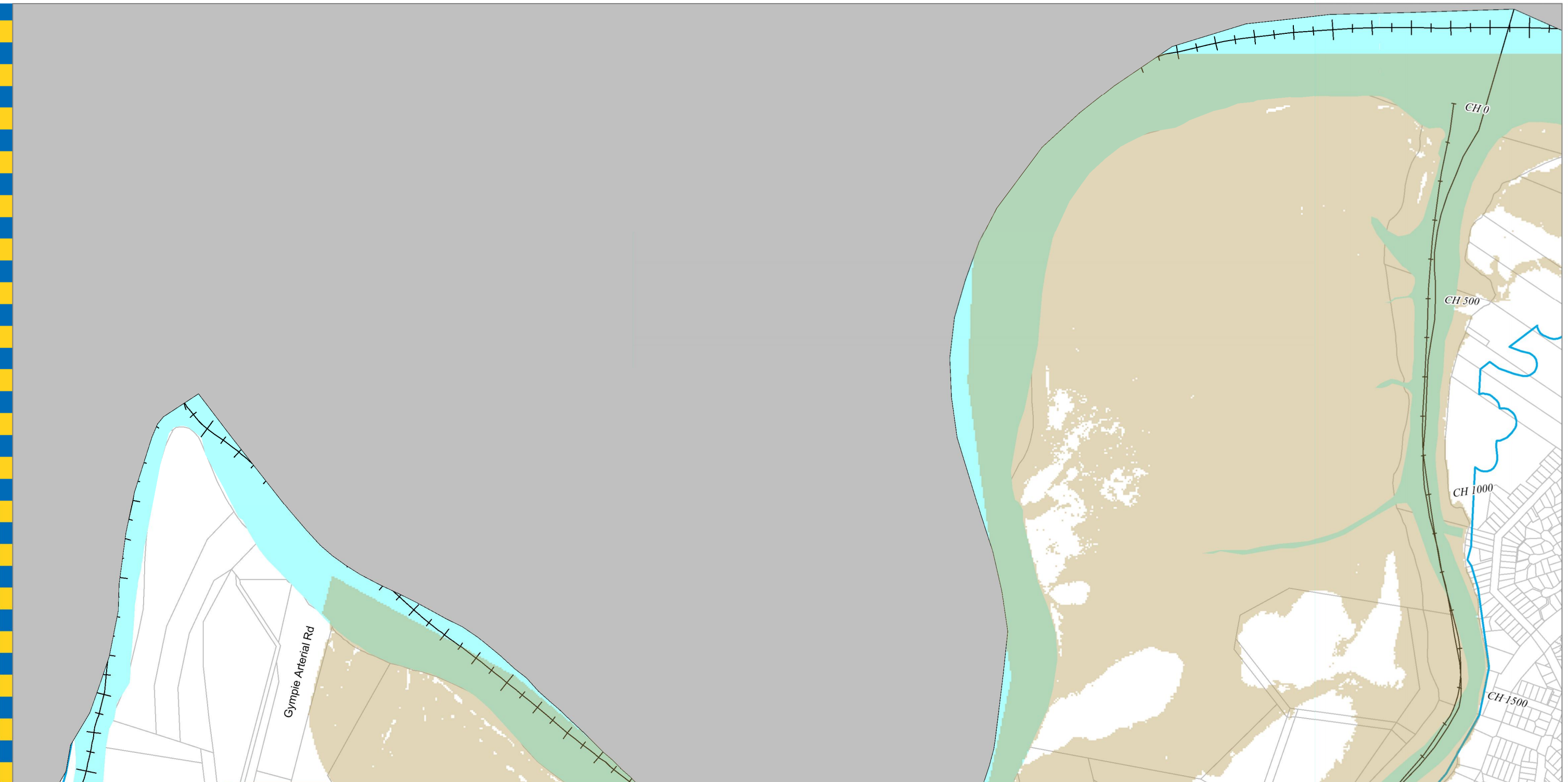
Prepared by Cardno (Qld) Pty Ltd for:
 Brisbane City Council
 City Projects Office
 GPO Box 1434
 Brisbane Qld 4001

For more information
 visit www.brisbane.qld.gov.au
 or call (07) 3403 8888




Prepared :
 Checked :
 Revision : 0
 Publication Date : 31/07/14
 Project Number : J13078

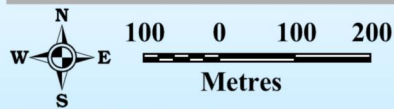
0\U13078\MapInfo\Figures\Figure.WOR





Legend

-  AMTD Line
-  City Plan Waterway Corridors
-  Flood Inundation Extent



Prepared :
 Checked :
 Revision : 0
 Publication Date : 31/07/14
 Project Number : J13078

Prepared by Cardno (Qld) Pty Ltd for:
 Brisbane City Council
 City Projects Office
 GPO Box 1434
 Brisbane Qld 4001

For more information
 visit www.brisbane.qld.gov.au
 or call (07) 3403 8888

DATA INFORMATION

The flood maps must be read in conjunction with the flood study report and interpreted by a qualified professional engineer. The flood maps are based on the best data available to Brisbane City Council ("Council") at the time the maps were developed. Council, and the copyright owners listed below, give no warranty in relation to the data (including accuracy, reliability, completeness, currency or suitability) presented in these maps and the user uses and relies upon the data in the maps at its own sole risk and liability. Council is not liable for errors or omissions in the flood maps. To the full extent that it is able to do so in law, the Council disclaims all liability (including without limitation, liability in negligence) for any loss, damage or costs (including indirect and consequential loss and damage), caused by or arising from anyone using or relying on the data contained in the flood maps for any purpose whatsoever.

©Brisbane City Council 2014 (Unless stated below)
 Cadastre © 2006 Department of Natural Resources and Mines 2009 NAVTEQ Street Data
 © 2008 NAVTEQ; 2007 Aerial Imagery ©2007 Furgo Spatial Solutions; 2005 Aerial Imagery ©2005 QASCO; 2005 Brisway © 2009 Melway Publishing; 2005 DigitalGlobe
 Quickbird Satellite Imagery © 2005 DigitalGlobe; 2002 Contours © 2002 AAMHatch

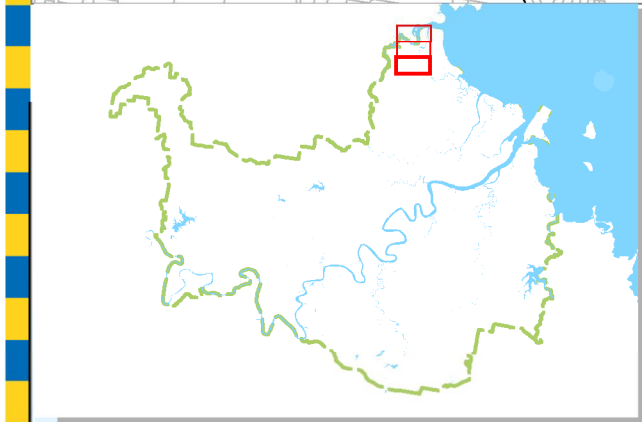
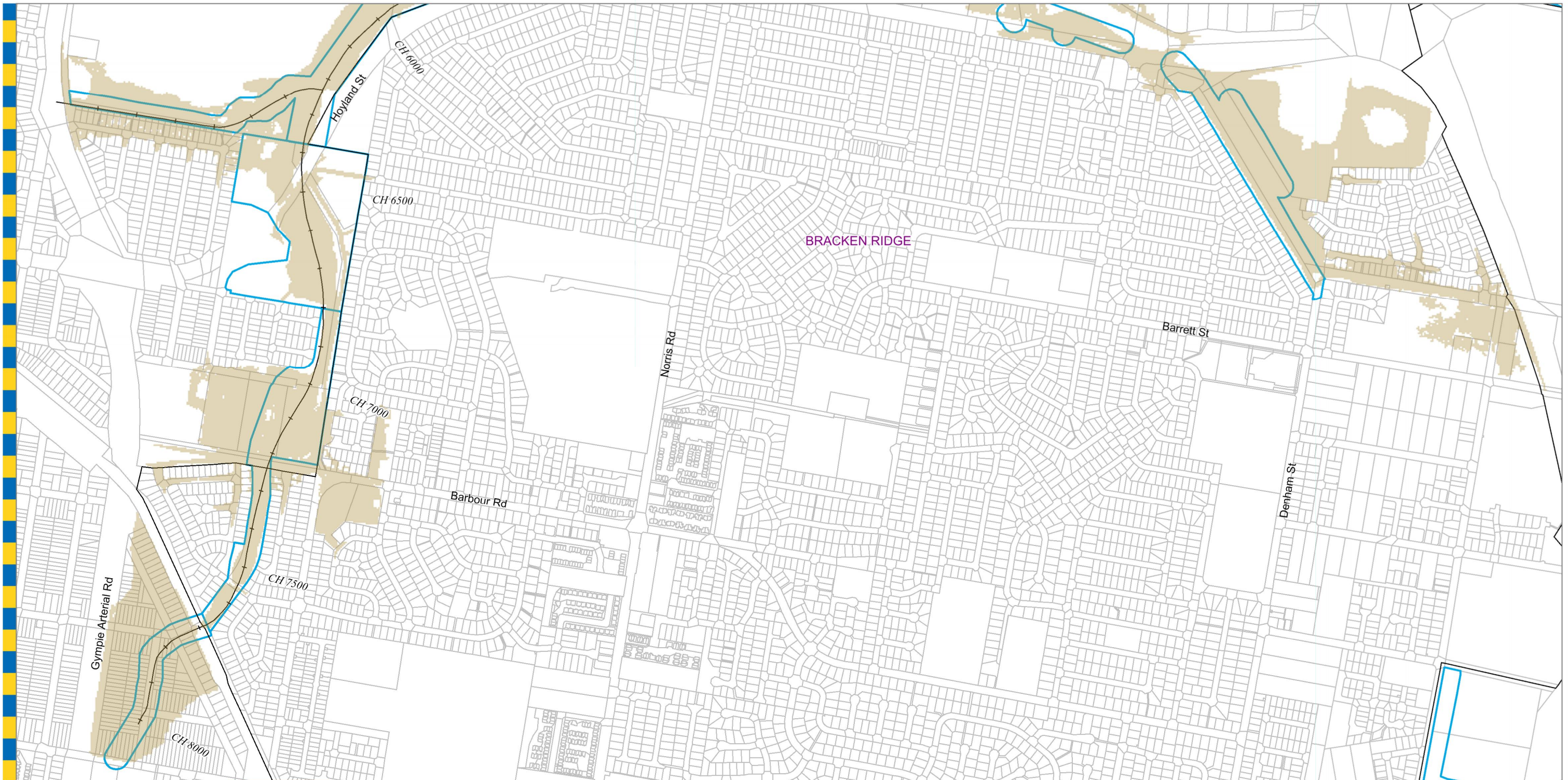


Dedicated to a better Brisbane

**Bald Hills Creek
 0.5% AEP Extent Map**

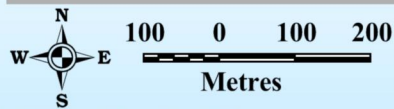
Existing Scenario
 Figure 63

For Information Only - Not Council Policy



Legend

- AMTD Line
- City Plan Waterway Corridors
- Flood Inundation Extent



Prepared :
Checked :
Revision : 0
Publication Date : 31/07/14
Project Number : J13078

Prepared by Cardno (Qld) Pty Ltd for:
Brisbane City Council
City Projects Office
GPO Box 1434
Brisbane Qld 4001

For more information
visit www.brisbane.qld.gov.au
or call (07) 3403 8888

DATA INFORMATION

The flood maps must be read in conjunction with the flood study report and interpreted by a qualified professional engineer. The flood maps are based on the best data available to Brisbane City Council ("Council") at the time the maps were developed. Council, and the copyright owners listed below, give no warranty in relation to the data (including accuracy, reliability, completeness, currency or suitability) presented in these maps and the user uses and relies upon the data in the maps at its own sole risk and liability. Council is not liable for errors or omissions in the flood maps. To the full extent that it is able to do so in law, the Council disclaims all liability (including without limitation, liability in negligence) for any loss, damage or costs (including indirect and consequential loss and damage), caused by or arising from anyone using or relying on the data contained in the flood maps for any purpose whatsoever.

©Brisbane City Council 2014 (Unless stated below)
Cadastral © 2006 Department of Natural Resources and Mines 2009 NAVTEQ Street Data
© 2008 NAVTEQ; 2007 Aerial Imagery © 2007 Furgo Spatial Solutions; 2005 Aerial Imagery © 2005 QASCO; 2005 Brisway © 2009 Melway Publishing; 2005 DigitalGlobe Quickbird Satellite Imagery © 2005 DigitalGlobe; 2002 Contours © 2002 AAMHatch

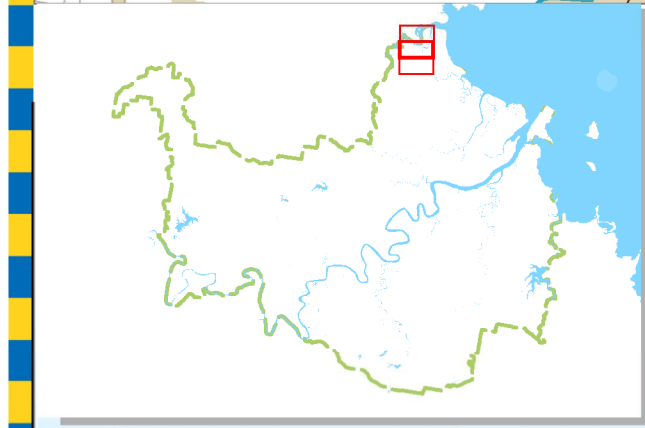
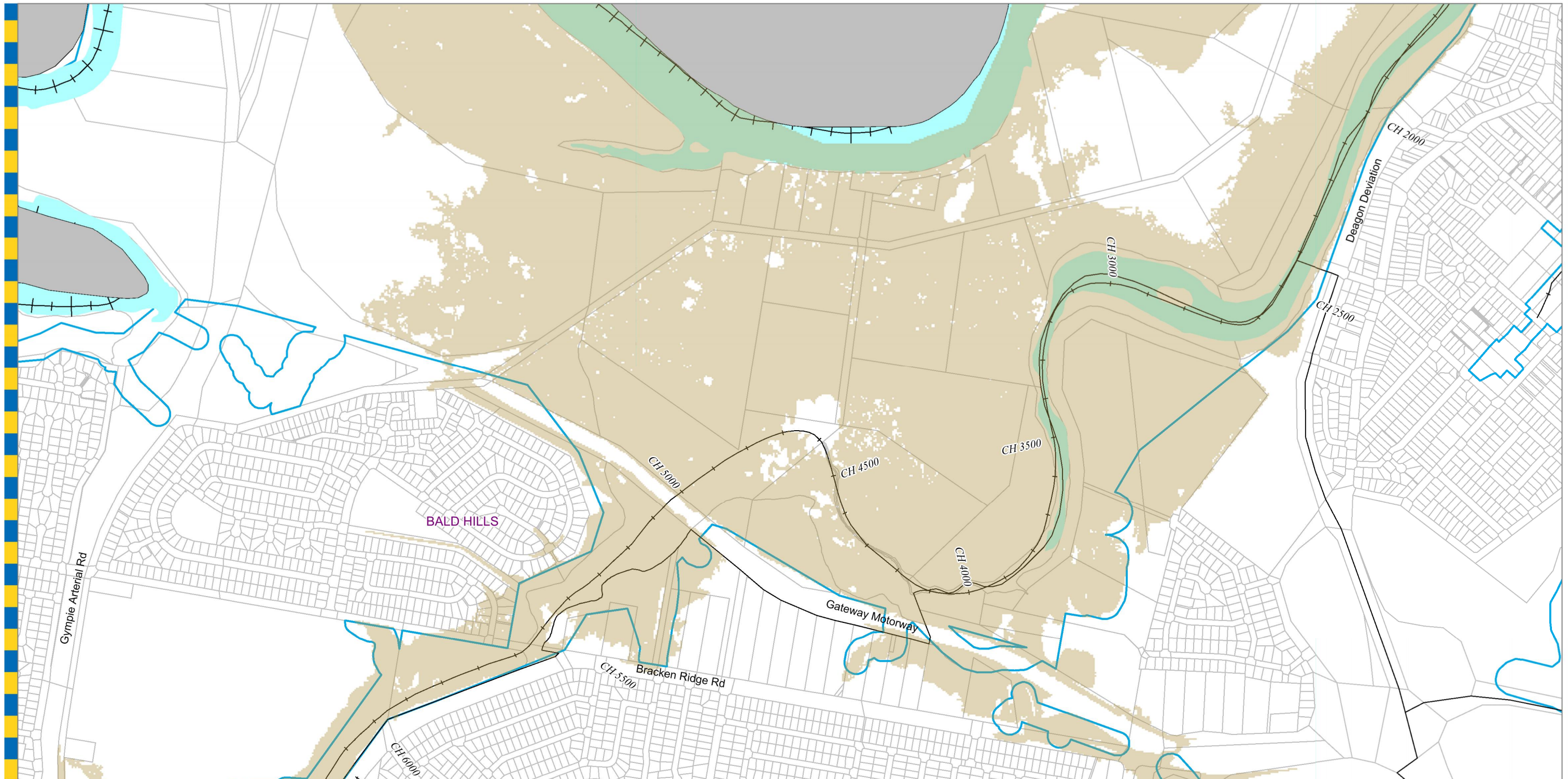


Dedicated to a better Brisbane

**Bald Hills Creek
0.2% AEP Extent Map**

Existing Scenario
Figure 64

For Information Only - Not Council Policy



- Legend**
- AMTD Line
 - City Plan Waterway Corridors
 - Flood Inundation Extent

DATA INFORMATION
 The flood maps must be read in conjunction with the flood study report and interpreted by a qualified professional engineer. The flood maps are based on the best data available to Brisbane City Council ("Council") at the time the maps were developed. Council, and the copyright owners listed below, give no warranty in relation to the data (including accuracy, reliability, completeness, currency or suitability) presented in these maps and the user uses and relies upon the data in the maps at its own sole risk and liability. Council is not liable for errors or omissions in the flood maps. To the full extent that it is able to do so in law, the Council disclaims all liability (including without limitation, liability in negligence) for any loss, damage or costs (including indirect and consequential loss and damage), caused by or arising from anyone using or relying on the data contained in the flood maps for any purpose whatsoever.
 ©Brisbane City Council 2014 (Unless stated below)
 Cadastre © 2006 Department of Natural Resources and Mines 2009 NAVTEQ Street Data
 © 2008 NAVTEQ; 2007 Aerial Imagery ©2007 Furgo Spatial Solutions; 2005 Aerial Imagery ©2005 QASCO; 2005 Brisway © 2009 Melway Publishing; 2005 DigitalGlobe Quickbird Satellite Imagery © 2005 DigitalGlobe; 2002 Contours © 2002 AAMHatch



Dedicated to a better Brisbane

**Bald Hills Creek
 0.2% AEP Extent Map**

Existing Scenario
 Figure 65

For Information Only - Not Council Policy

Prepared by Cardno (Qld) Pty Ltd for:
 Brisbane City Council
 City Projects Office
 GPO Box 1434
 Brisbane Qld 4001

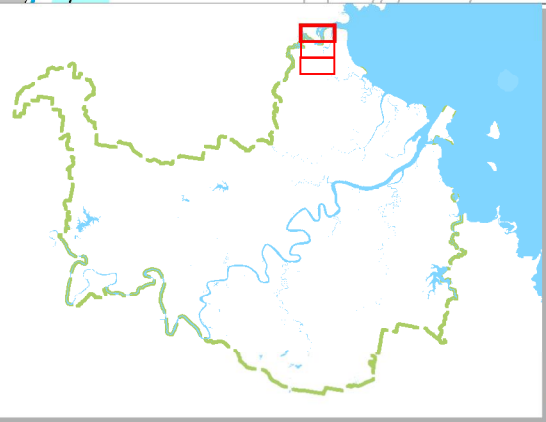
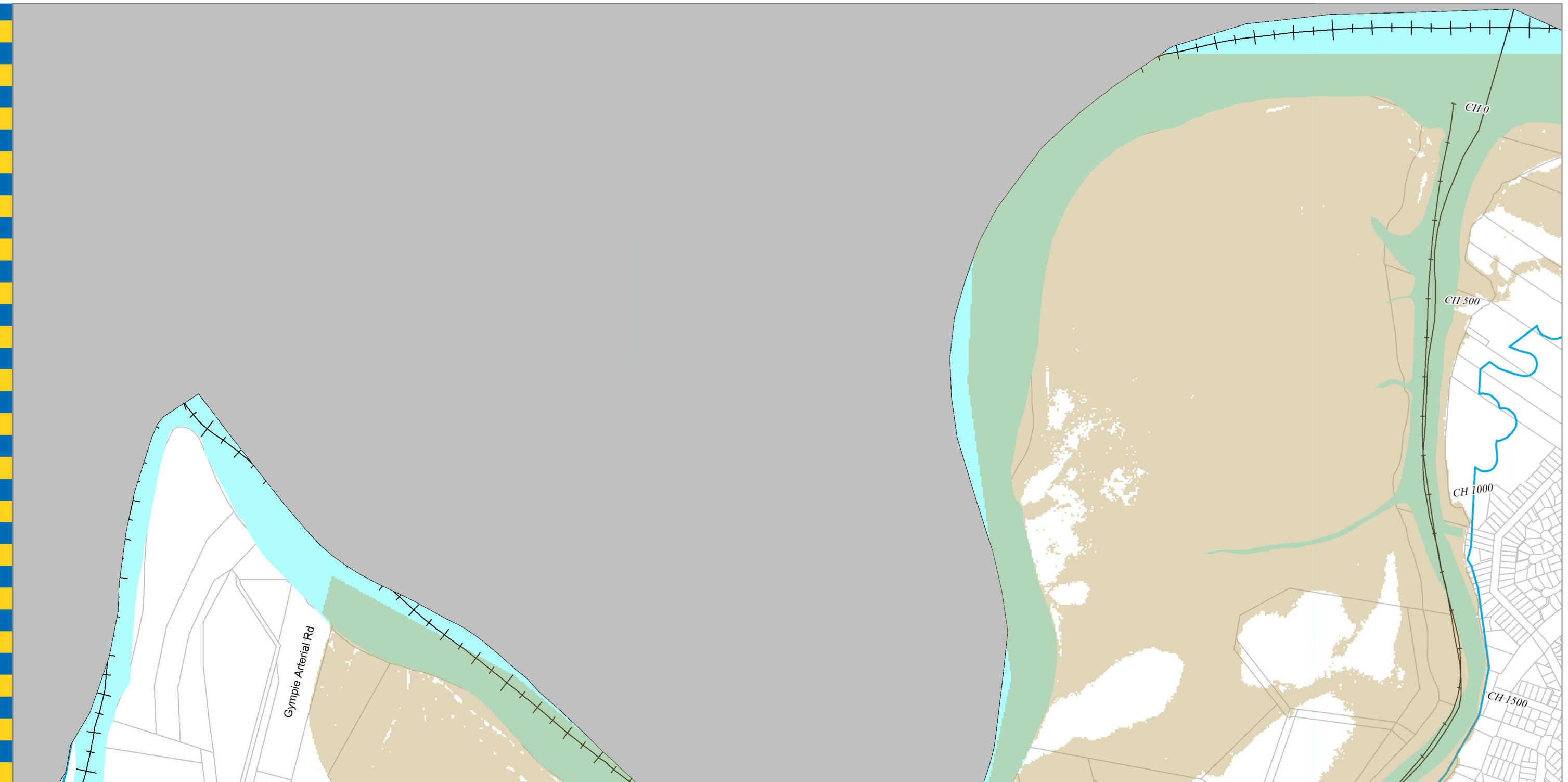
For more information
 visit www.brisbane.qld.gov.au
 or call (07) 3403 8888

Prepared :
 Checked :
 Revision : 0
 Publication Date : 31/07/14
 Project Number : J13078




100 0 100 200
 Metres

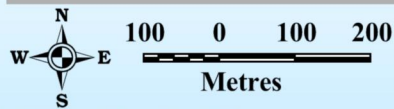
W N E S

Q:\13078\MapInfo\Figures\Figure.WOR



Legend

-  AMTD Line
-  City Plan Waterway Corridors
-  Flood Inundation Extent



Prepared :
 Checked :
 Revision : 0
 Publication Date : 31/07/14
 Project Number : J13078

Prepared by Cardno (Qld) Pty Ltd for:
 Brisbane City Council
 City Projects Office
 GPO Box 1434
 Brisbane Qld 4001

For more information
 visit www.brisbane.qld.gov.au
 or call (07) 3403 8888

DATA INFORMATION

The flood maps must be read in conjunction with the flood study report and interpreted by a qualified professional engineer. The flood maps are based on the best data available to Brisbane City Council ("Council") at the time the maps were developed. Council, and the copyright owners listed below, give no warranty in relation to the data (including accuracy, reliability, completeness, currency or suitability) presented in these maps and the user uses and relies upon the data in the maps at its own sole risk and liability. Council is not liable for errors or omissions in the flood maps. To the full extent that it is able to do so in law, the Council disclaims all liability (including without limitation, liability in negligence) for any loss, damage or costs (including indirect and consequential loss and damage), caused by or arising from anyone using or relying on the data contained in the flood maps for any purpose whatsoever.

©Brisbane City Council 2014 (Unless stated below)
 Cadastre © 2006 Department of Natural Resources and Mines 2009 NAVTEQ Street Data
 © 2008 NAVTEQ; 2007 Aerial Imagery ©2007 Furgo Spatial Solutions; 2005 Aerial Imagery ©2005 QASCO; 2005 Brisway © 2009 Melway Publishing; 2005 DigitalGlobe
 Quickbird Satellite Imagery © 2005 DigitalGlobe; 2002 Contours © 2002 AAMHatch

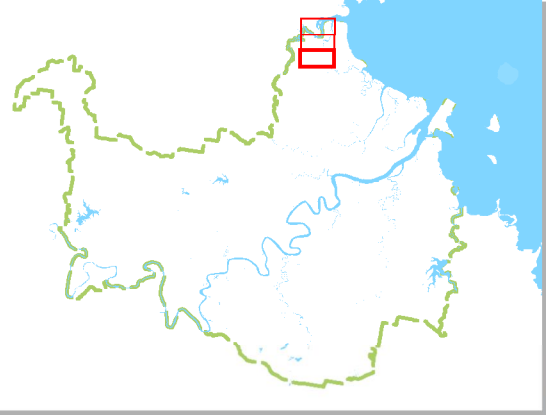
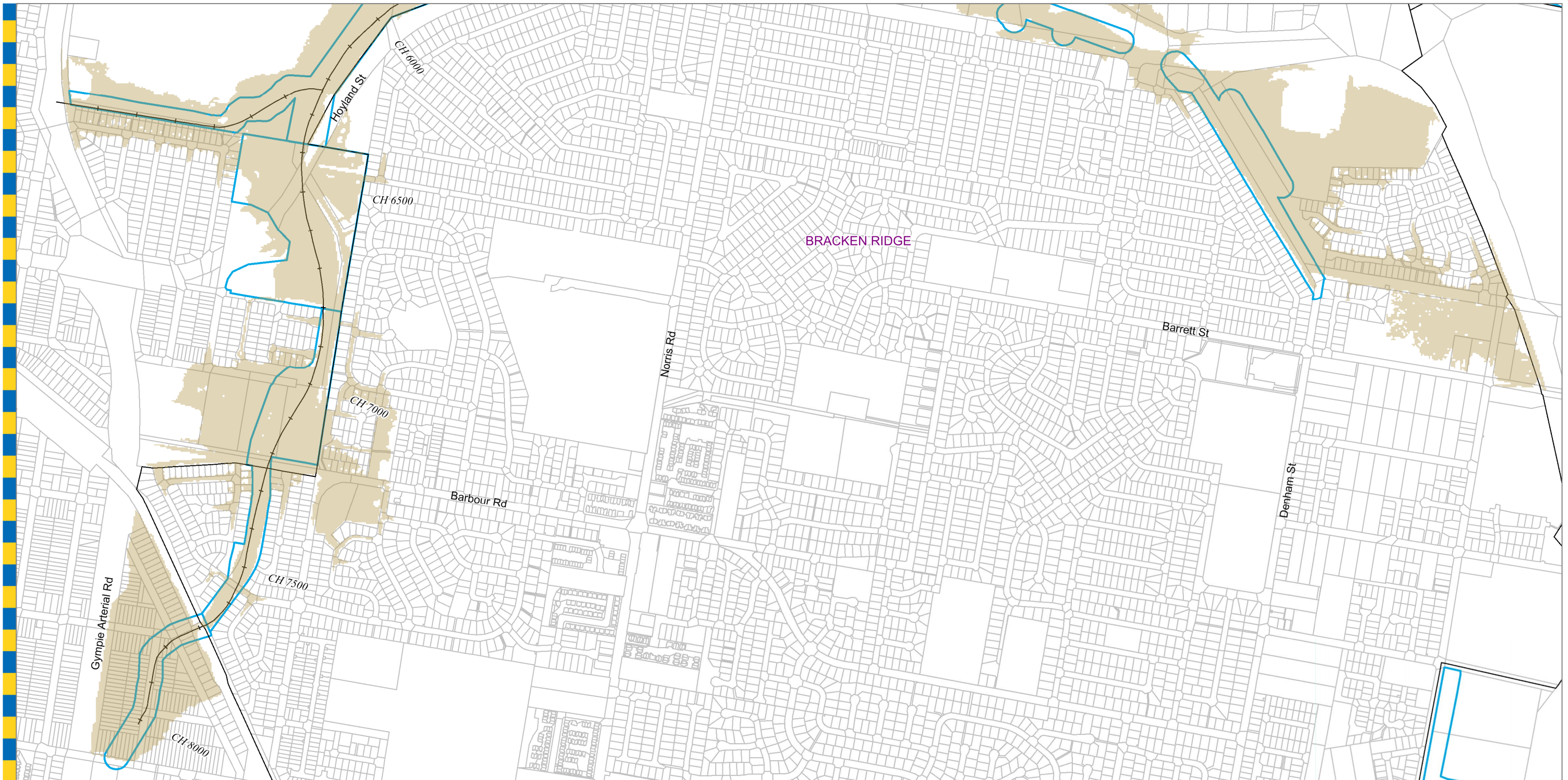


Dedicated to a better Brisbane




**Bald Hills Creek
 0.2% AEP Extent Map**

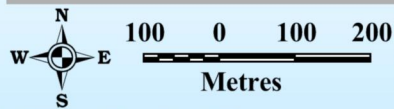
Existing Scenario
 Figure 66

For Information Only - Not Council Policy



Legend

-  AMTD Line
-  City Plan Waterway Corridors
-  Flood Inundation Extent



Prepared :
 Checked :
 Revision : 0
 Publication Date : 31/07/14
 Project Number : J13078

Prepared by Cardno (Qld) Pty Ltd for:
 Brisbane City Council
 City Projects Office
 GPO Box 1434
 Brisbane Qld 4001

For more information
 visit www.brisbane.qld.gov.au
 or call (07) 3403 8888

DATA INFORMATION

The flood maps must be read in conjunction with the flood study report and interpreted by a qualified professional engineer. The flood maps are based on the best data available to Brisbane City Council ("Council") at the time the maps were developed. Council, and the copyright owners listed below, give no warranty in relation to the data (including accuracy, reliability, completeness, currency or suitability) presented in these maps and the user uses and relies upon the data in the maps at its own sole risk and liability. Council is not liable for errors or omissions in the flood maps. To the full extent that it is able to do so in law, the Council disclaims all liability (including without limitation, liability in negligence) for any loss, damage or costs (including indirect and consequential loss and damage), caused by or arising from anyone using or relying on the data contained in the flood maps for any purpose whatsoever.

©Brisbane City Council 2014 (Unless stated below)
 Cadastre © 2006 Department of Natural Resources and Mines 2009 NAVTEQ Street Data
 © 2008 NAVTEQ; 2007 Aerial Imagery ©2007 Furgo Spatial Solutions; 2005 Aerial Imagery ©2005 QASCO; 2005 Brisway © 2009 Melway Publishing; 2005 DigitalGlobe
 Quickbird Satellite Imagery © 2005 DigitalGlobe; 2002 Contours © 2002 AAMHatch

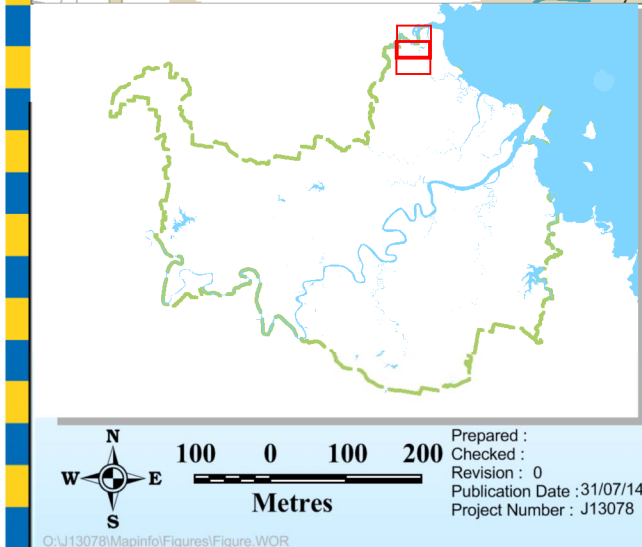
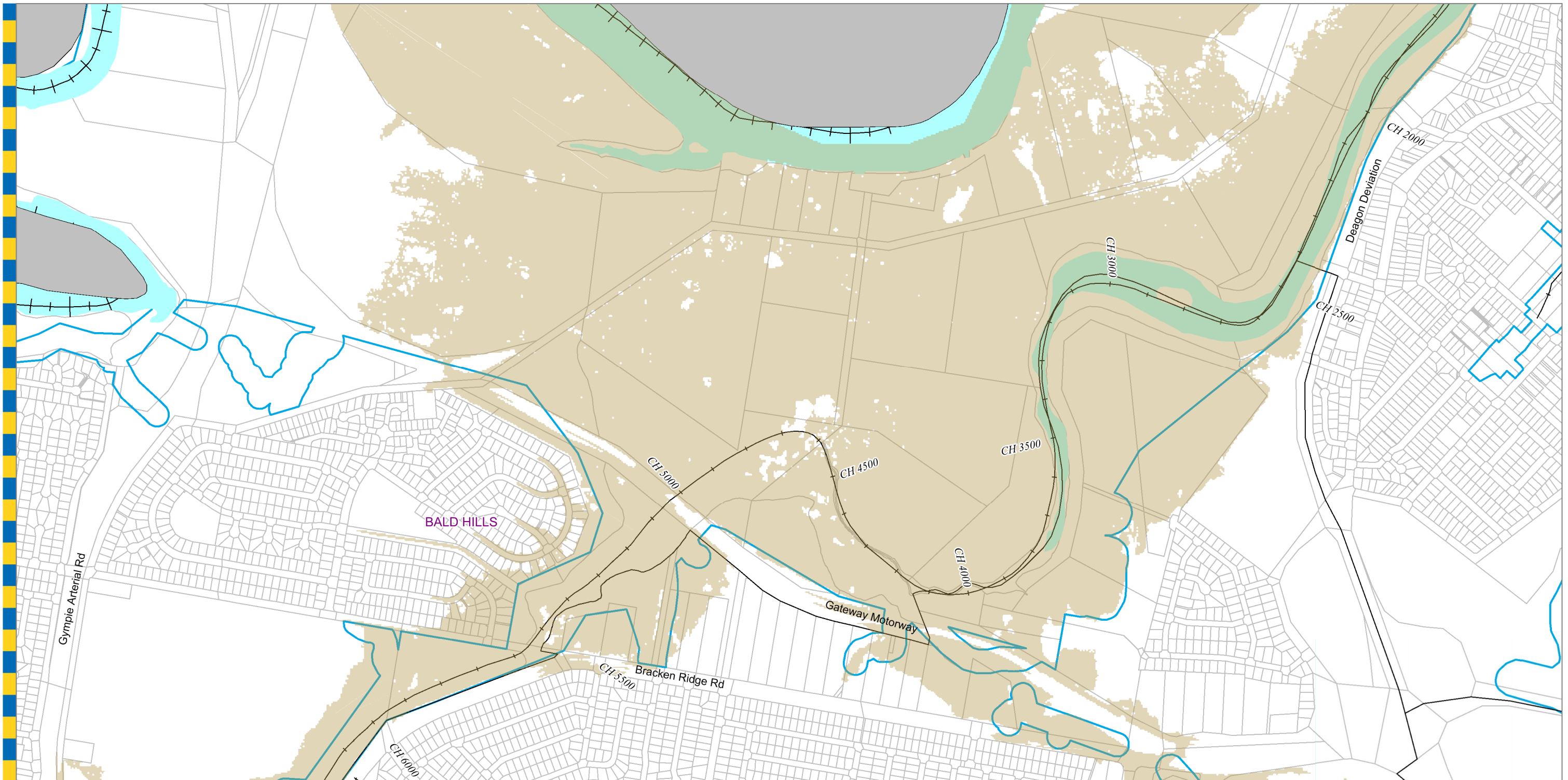





Dedicated to a better Brisbane

**Bald Hills Creek
 0.05% AEP Extent Map**

Existing Scenario
 Figure 67

For Information Only - Not Council Policy



- Legend**
-  AMTD Line
 -  City Plan Waterway Corridors
 -  Flood Inundation Extent

DATA INFORMATION
 The flood maps must be read in conjunction with the flood study report and interpreted by a qualified professional engineer. The flood maps are based on the best data available to Brisbane City Council ("Council") at the time the maps were developed. Council, and the copyright owners listed below, give no warranty in relation to the data (including accuracy, reliability, completeness, currency or suitability) presented in these maps and the user uses and relies upon the data in the maps at its own sole risk and liability. Council is not liable for errors or omissions in the flood maps. To the full extent that it is able to do so in law, the Council disclaims all liability (including without limitation, liability in negligence) for any loss, damage or costs (including indirect and consequential loss and damage), caused by or arising from anyone using or relying on the data contained in the flood maps for any purpose whatsoever.
 ©Brisbane City Council 2014 (Unless stated below)
 Cadastre © 2006 Department of Natural Resources and Mines 2009 NAVTEQ Street Data
 © 2008 NAVTEQ; 2007 Aerial Imagery ©2007 Furgo Spatial Solutions; 2005 Aerial Imagery ©2005 QASCO; 2005 Brisway © 2009 Melway Publishing; 2005 DigitalGlobe Quickbird Satellite Imagery © 2005 DigitalGlobe; 2002 Contours © 2002 AAMHatch



Dedicated to a better Brisbane

**Bald Hills Creek
 0.05% AEP Extent Map**

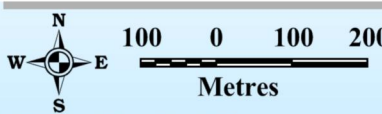
Existing Scenario
 Figure 68

For Information Only - Not Council Policy

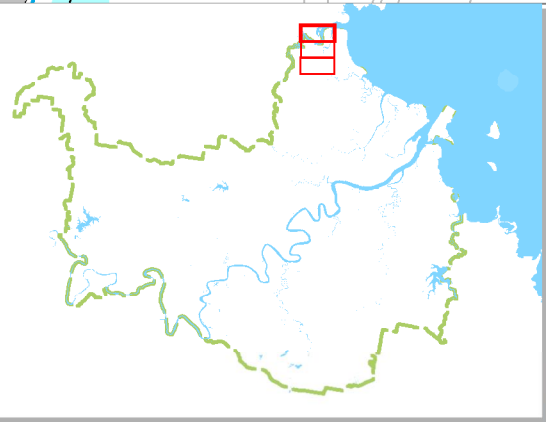
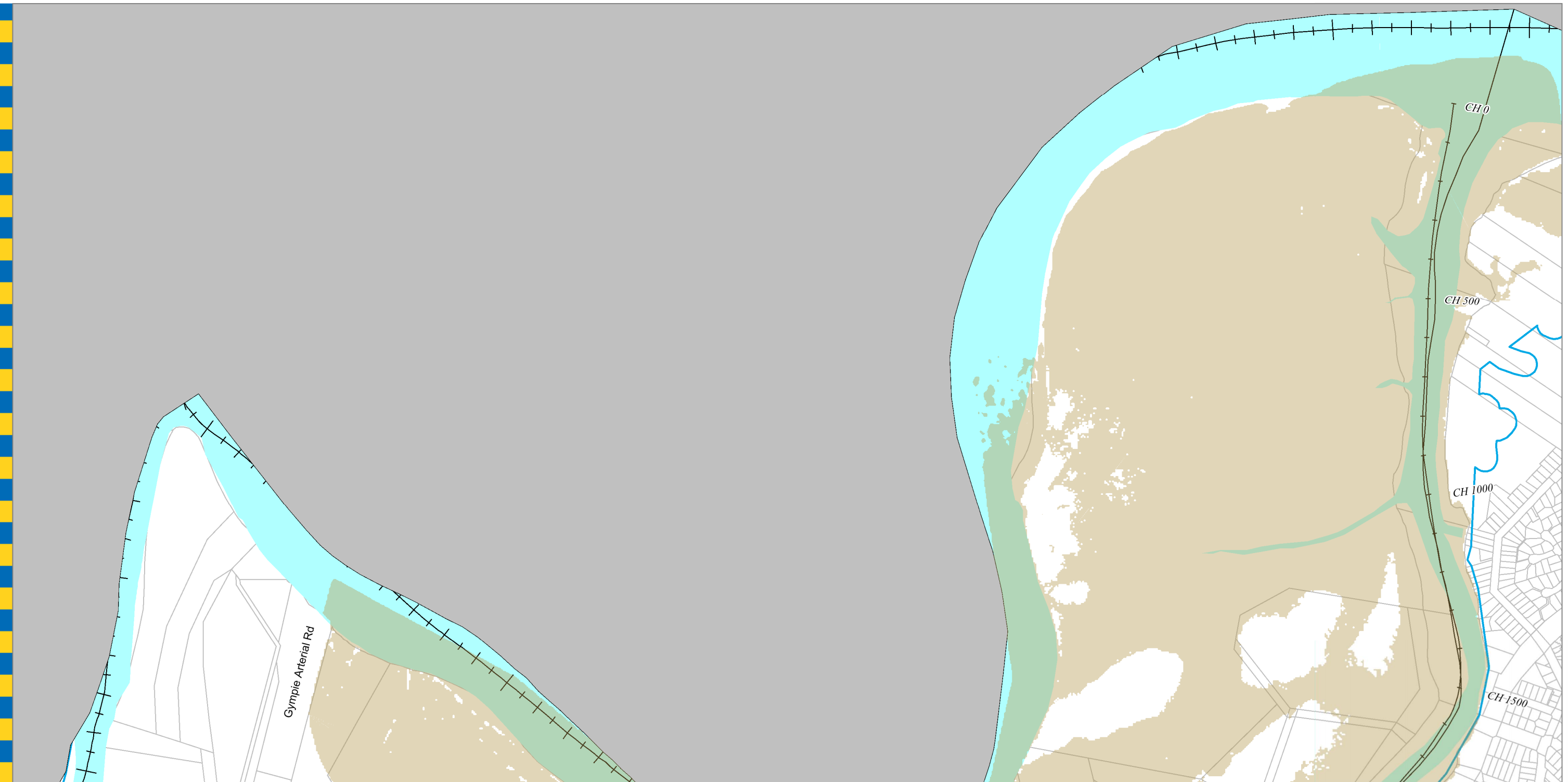
Prepared by Cardno (Qld) Pty Ltd for:
 Brisbane City Council
 City Projects Office
 GPO Box 1434
 Brisbane Qld 4001

For more information
 visit www.brisbane.qld.gov.au
 or call (07) 3403 8888




Prepared :
 Checked :
 Revision : 0
 Publication Date : 31/07/14
 Project Number : J13078

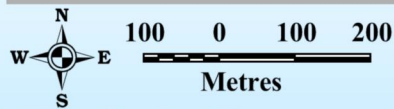


Q:\13078\MapInfo\Figures\Figure.WOR



Legend

-  AMTD Line
-  City Plan Waterway Corridors
-  Flood Inundation Extent



Prepared :
 Checked :
 Revision : 0
 Publication Date : 31/07/14
 Project Number : J13078

Prepared by Cardno (Qld) Pty Ltd for:
 Brisbane City Council
 City Projects Office
 GPO Box 1434
 Brisbane Qld 4001

For more information
 visit www.brisbane.qld.gov.au
 or call (07) 3403 8888

DATA INFORMATION

The flood maps must be read in conjunction with the flood study report and interpreted by a qualified professional engineer. The flood maps are based on the best data available to Brisbane City Council ("Council") at the time the maps were developed. Council, and the copyright owners listed below, give no warranty in relation to the data (including accuracy, reliability, completeness, currency or suitability) presented in these maps and the user uses and relies upon the data in the maps at its own sole risk and liability. Council is not liable for errors or omissions in the flood maps. To the full extent that it is able to do so in law, the Council disclaims all liability (including without limitation, liability in negligence) for any loss, damage or costs (including indirect and consequential loss and damage), caused by or arising from anyone using or relying on the data contained in the flood maps for any purpose whatsoever.

©Brisbane City Council 2014 (Unless stated below)
 Cadastre © 2006 Department of Natural Resources and Mines 2009 NAVTEQ Street Data
 © 2008 NAVTEQ; 2007 Aerial Imagery ©2007 Furgo Spatial Solutions; 2005 Aerial Imagery ©2005 QASCO; 2005 Brisway © 2009 Melway Publishing; 2005 DigitalGlobe
 Quickbird Satellite Imagery © 2005 DigitalGlobe; 2002 Contours © 2002 AAMHatch



Dedicated to a better Brisbane

**Bald Hills Creek
 0.05% AEP Extent Map**

Existing Scenario
 Figure 69

For Information Only - Not Council Policy